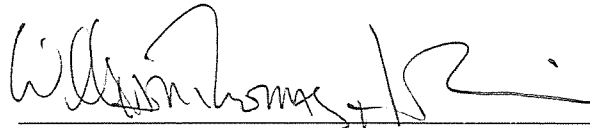


**FISCAL YEARS
2010/2011 – 2014/2015**

**TRANSPORTATION
IMPROVEMENT
PROGRAM**

Approved by the

Metropolitan Transportation Planning Organization (MTPO)
For the Gainesville Urbanized Area
2009 NW 67 Place
Gainesville, Florida 32653



W. Thomas Hawkins, Chair

The preparation of this report has been financed in part through grants from the Federal Highway Administration and Federal Transit Administration, U.S. Department of Transportation, under The State Planning and Research Program, Section 505 [or Metropolitan Planning Program, Section 104(f)] of Title 23, U.S. Code. The contents of this report do not necessarily reflect the official views or policy of the U.S. Department of Transportation.


May 10, 2010
Amended June 14, 2010
Amended August 23, 2010
Amended December 13, 2010
Amended May 2, 2011

(PAGE LEFT BLANK INTENTIONALLY)

CERTIFICATE

The undersigned as the duly qualified and acting Secretary of the Metropolitan Transportation Planning Organization for the Gainesville Urbanized Area, hereby certifies that the annexed is a true and correct copy of Resolution 10- 4, which was adopted at a legally convened meeting of the Metropolitan Transportation Planning Organization for the Gainesville Urbanized Area, which meeting was held on the 10th day of May, A.D., 2010.

WITNESS my hand this 12th day of May, A.D., 2010.



Cynthia Moore Chestnut, Secretary

(PAGE LEFT BLANK INTENTIONALLY)

RESOLUTION 10-4

A RESOLUTION OF THE
METROPOLITAN TRANSPORTATION PLANNING ORGANIZATION
FOR THE GAINESVILLE URBANIZED AREA
APPROVING THE FISCAL YEARS 2010/2011-2014/2015
TRANSPORTATION IMPROVEMENT PROGRAM;
PROVIDING AN EFFECTIVE DATE.

WHEREAS, Title 23, §134, United States Code, requires that a coordinated, continuing, and comprehensive urban transportation planning process be carried on cooperatively by state and local areas of more than 50,000 population; and,

WHEREAS, Title 23, §134, United States Code, further requires that a metropolitan planning organization's urban transportation planning process shall include the annual development of a transportation improvement program that includes a staged, multi-year program of transportation improvement projects consistent with the long-range transportation plan (Cost Feasible Plan); and,

WHEREAS, the five-year Fiscal Years 2010/2011-2014/2015 Transportation Improvement Program was prepared for the Metropolitan Transportation Planning Organization (MTPO) for the Gainesville Urbanized Area by the North Central Florida Regional Planning Council, in cooperation with the Alachua County Public Works Department; MV Transportation; the City of Gainesville Public Works Department; the City of Gainesville Regional Transit System; the Florida Department of Transportation (FDOT); the Gainesville/Alachua County Regional Airport Authority; and the University of Florida; and,

WHEREAS, Section 339.175(7)(f), Florida Statutes, requires that the annual Transportation Improvement Program be submitted to the FDOT District Secretary and the Department of Community Affairs at least forty-five (45) days before FDOT's submission of the state transportation improvement program to the appropriate federal agencies;

NOW, THEREFORE, BE IT RESOLVED BY THE METROPOLITAN TRANSPORTATION PLANNING ORGANIZATION FOR THE GAINESVILLE URBANIZED AREA:

1. That the Fiscal Years 2010/2011-2014/2015 Transportation Improvement Program is hereby approved.
2. That this resolution shall take effect immediately upon its adoption.

DULY ADOPTED in regular session, this 10th day of May, A.D., 2010.

METROPOLITAN TRANSPORTATION
PLANNING ORGANIZATION FOR THE
GAINESVILLE URBANIZED AREA

By: Paula M. DeLaney
Paula M. DeLaney, Chair

ATTEST:

Cynthia Moore Chestnut
Cynthia Moore Chestnut, Secretary

APPROVED AS TO FORM

Paula M. DeLaney
MTPO Attorney

TABLE OF CONTENTS

<u>Chapter</u>	<u>Page</u>
Certificate	iii
Resolution 10-4	v
Table of Contents	vii
List of Tables	xi
List of Illustrations	xii
Executive Summary	xiii
Purpose	xiii
Financial Plan.....	xiii
Consistency with Other Plans	xiv
Project Selection and Priority Statement	xiv
Changes to Priorities	xiv
Status of Major Projects	xv
Management Systems	xv
Safety and Security in the Transportation Planning Process	xv
Certification	xv
Exhibit I - Status of Major Projects	xvi
Transportation Projects with Preliminary Engineering identified in the First Year of the <u>TIP</u>	xvii
 I. INTRODUCTION	 1
Purpose	1
Project Selection	1
Enhancement Project Selection	2
Project Priority Statement	2
Transportation Plans and Programs-	
Seven Metropolitan Planning Areas To Be Considered	2
Process Used to Develop <u>Transportation Improvement Program (TIP)</u>	3
Gainesville Metropolitan Area	4
Amendments	4
Removing State Projects from the <u>TIP</u>	6
School Safety Concern Projects	6
Consistency with Other Plans	6

TABLE OF CONTENTS (CONTINUED)

<u>Chapter</u>	<u>Page</u>
II	GUATS YEAR 2025 (LONG RANGE) TRANSPORTATION PLAN SUMMARY7
	Gainesville Metropolitan Area Year 2025 Transportation Plan- Livable Community Reinvestment Plan7
	Year 2025 Livable Community Reinvestment Needs Plan7
	Year 2025 Livable Community Reinvestment Cost Feasible Plan8
	Transportation and Community and System Preservation (TCSP) Pilot Program- Integrated Land Use and Transportation Sketch Planning Methods Area8
	Alachua Countywide Bicycle Master Plan8
	Plan East Gainesville Final Report8
	City of Gainesville Transportation Concurrency Exception Area9
	Gainesville Metropolitan Area Congestion Management System- Freight Movement9
	Roads Operating at an Unacceptable Level of Service16
III	TRANSPORTATION IMPROVEMENT PROGRAM17
	Organization17
	Project Information17
	Funding Category or Codes17
	Phase Code19
IV	5-YEAR FEDERAL, STATE AND LOCAL YEAR FUNDED PROJECTS21
	Purpose21
	Contents22
	Project Selection22
	Concluding Statements22
V	5-YEAR LOCALLY FUNDED TRANSPORTATION PROJECTS43
	Alachua County Transportation Projects44
	Alachua County Resurfacing Projects45
	City of Gainesville Transportation Projects46
	University of Florida Transportation Projects48

TABLE OF CONTENTS (CONTINUED)

<u>Chapter</u>	<u>Page</u>
VI TRANSPORTATION DISADVANTAGED ELEMENT	49
Transportation Improvement Program Element	49
Organization	49
Transportation Disadvantaged Program Projects	50
 VII PUBLIC INVOLVEMENT AND SERVICE EQUITY	 53
 APPENDIX A AMENDMENTS TO FISCAL YEARS 2010/2011-2014/2015 TRANSPORTATION IMPROVEMENT PROGRAM	 A-1
Transportation Improvement Program Amendment Log	A-3
Exhibit III - <u>TIP</u> Amendment Log	A-4
 APPENDIX B RTS PROJECT SUPPLEMENT FOR FISCAL YEARS 2010/2011- 2014/2015 TRANSPORTATION IMPROVEMENT PROGRAM . . .	 B-1
Regional Transit System Project Supplement	B-3
Exhibit IV - Regional Transit System Project Supplement Fiscal Years 2009/10 - 2013/14 Transportation Improvement Program	 B-4
 APPENDIX C FLORIDA DEPARTMENT OF TRANSPORTATION FEDERAL OBLIGATIONS REPORT INPUT SELECTION FEDERAL FISCAL YEAR 2009 (10/01/2008 - 09/30/2009)	 C-1
Gainesville MTPO	C-3
 APPENDIX D SAFETY-FUNDED PROJECTS IN FISCAL YEARS 2009/2010- 2013/2014 TRANSPORTATION IMPROVEMENT PROGRAM	 D-1
Safety-Funded Projects	D-3
 APPENDIX E SECURITY-RELATED PROJECTS IN FISCAL YEARS 2010/2011- 2014/2015 TRANSPORTATION IMPROVEMENT PROGRAM	 E-1
Security-Related Projects	E-3

TABLE OF CONTENTS (CONTINUED)

<u>Chapter</u>	<u>Page</u>
APPENDIX F SERVICE EQUITY SUPPLEMENTAL INFORMATION	F-1
Service Equity Supplemental Information	F-3
APPENDIX G <u>TIP</u> PROJECT SELECTION PROCESS	G-1
Project Selection Process	G-3
APPENDIX H <u>TIP</u> PROJECTS THAT PROMOTE CONSISTENCY BETWEEN TRANSPORTATION IMPROVEMENTS AND PLANNED GROWTH	H-1
<u>TIP</u> Projects That Promote Consistency Between Transportation Improvements and Planned Growth	H-3
APPENDIX I <u>TIP</u> FEDERALLY-FUNDED PROJECTS FOR FISCAL YEARS 2010/2011 - 2013/2014	I-1
<u>TIP</u> Federally-Funded Projects for Fiscal Years 2010/2011 - 2013/2014	I-3
APPENDIX J <u>TIP</u> PUBLIC COMMENTS AND COMMENT TRACKING	J-1
<u>TIP</u> Federally-Funded Projects for Fiscal Years 2010/2011 - 2013/2014	J-3
APPENDIX K AMERICAN RECOVERY AND REINVESTMENT ACT OF 2009 [ARRA]-FUNDED PROJECT STATUS REPORT	K-1
ARRA-FUNDED PROJECT STATUS	K-3

LIST OF TABLES

<u>Table</u>	<u>Page</u>
1 Year 2025 Livable Community Reinvestment Cost Feasible Plan	11
2 Roadways Operating at an Unacceptable Level of Service Metropolitan Area Boundary, 2008	16
3 Legend to Transportation Projects and Fund Codes for Transportation Projects	18
4 Legend to Transportation Projects and Phase Codes for Transportation Projects	20
5 Airport Projects	25
6 Bicycle Facility Projects (Independent)	26
7 Drainage of Right-of-Way Projects	27
8 Intersection Projects	28
9 Interstate / Interchange Projects	29
10 Landscaping Projects	30
11 MTPO Planning / Administration Activity	31
12 Pedestrian Projects (Independent)	32
13 Railroad Projects	33
14 Resurfacing / Repaving Projects	35
15 Road Construction Projects	37
16 Road Maintenance Projects	38
17 Transit- Regional Transit System Projects	39
18 Transit- Transportation Disadvantaged Program Projects	41
19 Transportation Disadvantaged Program Projects	51

LIST OF ILLUSTRATIONS

<u>Illustration</u>	<u>Page</u>
I MTPO Gainesville Metropolitan Area	5
II Adopted MTPO Year 2025 Cost Feasible Livable Community Reinvestment Plan	10
III <u>Transportation Improvement Program (TIP)</u> Projects	23
IV Airport Projects	24
V Bicycle Facility Projects (Independent)	26
VI Drainage of Right-of-Way Projects	27
VII Intersection Projects	28
VIII Interstate / Interchange Projects	29
IX Landscaping Projects	30
X Pedestrian Projects (Independent)	32
XI Railroad Projects	33
XII Resurfacing / Repaving Projects	34
XIII Road Construction Projects	36
XIV Alachua County Transportation Projects	44
XV Alachua County Pavement Management Five Year Plan	45
XVI City of Gainesville Transportation Projects	46
XVII University of Florida Transportation Projects	48

EXECUTIVE SUMMARY

PURPOSE

The purpose of the Transportation Improvement Program (TIP) is to identify all transportation projects (including pedestrian and bicycle transportation facilities and enhancement projects) within the Gainesville Metropolitan Area (GMA) to be funded by Alachua County, the City of Gainesville, the Florida Department of Transportation (FDOT) the University of Florida, Title 23 United States Code (USC) and the Federal Transit Act. The TIP identifies all regionally significant transportation projects for which Federal Highway Administration (FHWA) or Federal Transit Administration (FTA) approval is required whether or not the projects are to be funded with Title 23 USC or Federal Transit Act funds (e.g., addition of an interchange to the Interstate System).

FINANCIAL PLAN

The TIP is financially constrained for each year and the federally-funded projects identified in the TIP can be implemented using current and proposed revenue sources based on the Florida Department of Transportation (FDOT) Tentative Five Year Work Program and locally dedicated transportation revenues. Tables 5 through 15 identify programmed transportation project funding and funding sources. As part of the Safe, Accountable, Flexible, Efficient Transportation Equity Act: A Legacy for Users (SAFETEA-LU) legislation, the MTPO received additional funding for SAFETEA-LU High Priority Projects. These projects are not in this edition of the TIP since they were programmed for implementation in the Fiscal Year 2009/2010 - 2013/2014 TIP. Below is a summary of transportation funding by Federal, State and Local sources.

SOURCE	YEARLY FUNDING (in thousands)					SUM
	10/11	11/12	12/13	13/14	14/15	
FEDERAL	\$41,559	\$15,709	\$13,707	\$12,843	\$8,231	\$92,049
STATE	\$9,290	\$17,884	\$7,360	\$3,643	\$3,144	\$41,321
LOCAL	\$22,927	\$28,781	\$6,790	\$8,122	\$5,500	\$72,120
TOTAL	\$73,776	\$60,992	\$27,857	\$24,608	\$16,875	\$205,490

In accordance with 23 CFR 450.324 (h), the financial plan for transportation operations and maintenance within this TIP contains system level estimates of costs and revenue sources that are reasonably expected to be available to adequately operate and maintain Federal-Aid highways (as defined by 23 U.S.C. 101(a)(5)) and public transportation (as defined by title 49 U.S.C. Chapter 53). Examples include, but are not limited to, resurfacing projects and other road maintenance, traffic signal maintenance and streetlighting projects identified within this TIP.

CONSISTENCY WITH OTHER PLANS

The projects contained in the TIP are consistent with the Metropolitan Transportation Planning Organization's (MTPO) long range transportation plan and congestion management system (CMS). In addition, the projects contained in the TIP are consistent, to the maximum extent feasible, with aviation master plans, transit development plans, transportation disadvantaged service plans, adopted university campus master plans, adopted local government comprehensive plans of the City of Gainesville and Alachua County and the Florida Strategic Highway Safety Plan.

PROJECT SELECTION AND PRIORITY STATEMENT

Project selection has been carried out in accordance with federal requirement 23 CFR 450.332 (a). The criteria and process for prioritizing implementation of this transportation plan has been in accordance with federal requirements and any changes in priorities from the previous TIP have been approved by the MTPO. All projects selected are consistent with federal requirements and the FDOT Tentative Five Year Work Program. All projects are financially feasible for the appropriate funding category and they represent the MTPO's project priorities.

Project prioritization has been done by the MTPO through its advisory committees and citizen involvement. The specific criteria for prioritization has historically been based on the Gainesville Metropolitan Area Year 2025 Transportation Plan, also known as, the Livable Community Reinvestment Plan. This Plan includes a prioritized list of cost feasible projects.

The Livable Community Reinvestment Plan is the primary source for prioritization of Surface Transportation Program-funded projects. Alachua County and City of Gainesville Public Works Department staffs are the primary source for prioritization of Traffic Operations-funded projects. The Alachua County Traffic Safety Team is the primary source for prioritization of Safety-funded projects. The Bicycle/Pedestrian Advisory Board, using the Alachua Countywide Bicycle Master Plan, is the primary source for prioritization of Enhancement-funded projects. The Alachua County Transportation Disadvantaged Coordinating Board is the primary source for prioritization of Transportation Disadvantaged-funded projects. The Gainesville/Alachua County Regional Airport staff, using the Airport Master Plan, is the primary source for prioritization of Airport-funded projects. Regional Transit System staff, using its Transit Development Plan, is the primary source for prioritization of Transit-funded projects. The FDOT Work Program is the primary source for identifying funding for Interstate, railroad and resurfacing projects on the State Highway System. See Appendix G for additional information.

CHANGES TO PRIORITIES

With one exception, there have been no significant changes to project priorities in the TIP. In response to a grant application, the City of Gainesville was awarded Safe Routes to School funding to construct sidewalks along NE 19th Place from NE 9th Street to NE 15th Street. See the following Status of Major Projects section for more information.

STATUS OF MAJOR PROJECTS

Exhibit I compares the status of project development and environmental studies (PD&E), major road construction, resurfacing, safety, transit and transportation enhancement projects in the GMA in last year's TIP and this year's TIP.

MANAGEMENT SYSTEMS

Work continues to implement management systems required for the GMA by the Safe, Accountable, Flexible, Efficient Transportation Equity Act: A Legacy for Users (SAFETEA-LU). As management system data become available, they will be used and incorporated in the development of the TIP. This will happen primarily through the annual development of transportation priorities that are developed over the spring and forwarded to FDOT in July of each year. The CMS for the GMA has been fully operational since October 1, 1997.

SAFETY AND SECURITY IN THE TRANSPORTATION PLANNING PROCESS

The Florida Department of Transportation supports a network of Community Traffic Safety Teams. These Teams are comprised of state and local technical expertise for transportation system management and planning, public safety, including police and fire personnel, and education. In addition to MTPO staff, the Alachua County Traffic Safety Team (ACTST) is comprised of representatives from:

STATE OF FLORIDA	ALACHUA COUNTY	CITY OF GAINESVILLE
Florida Department of Transportation	Alachua County Fire Rescue	Gainesville Fire Rescue
Florida Highway Patrol	Alachua County School Board	Gainesville Police Department
University of Florida (UF) T2 Center	Alachua County Sheriff's Office	Public Works Department
UF Facilities Planning & Construction	Public Works Department	-

The MTPO receives ACTST recommendations for safety-funded projects in the TIP. Appendix D identifies those projects for Fiscal Years 2010/2011-2014/2015 that received safety funds.

Currently, the focus of transportation system security is on airport facilities. Appendix E identifies those projects for Fiscal Years 2010/2011-2014/2015 that received funding to address security-related issues.

CERTIFICATION

The MTPO for the Gainesville Urbanized Area's current certification was completed on February 26, 2010. At this time, the anticipated date for the next certification review is in March 2011.

EXHIBIT I

STATUS OF MAJOR PROJECTS

PROJECT DESCRIPTION	LOCATION	LAST YEAR'S TIP	THIS YEAR'S TIP	COMMENT
ENHANCEMENT PROGRAM PROJECTS				
GAINESVILLE-ARCHER RAIL-TRAIL (2078374) Bike/Ped Trail	FM: City of Archer TO: Interstate 75	CST 2011/2012 CST 2012/2013	CST 2011/2012 CST 2012/2013	Project advanced back into 5-Year TIP
HULL ROAD EXTENSION RAIL-TRAIL (2112452) Bike/Ped Trail	FM: SW 62 Boulevard TO: SR 121/SW 34 Street	Beyond 5-Year TIP	Beyond 5-Year TIP	Hull Road realigned; ROW not identified for enhancement funds
W 6 STREET RAIL-TRAIL (4262061) Bike Path	FM: SW 2 Street TO: NW 23 Avenue	CST 2010/2011	CST 2010/2011	ARRA-funded project underway; includes City intersection modifications
NW 34 STREET SIDEWALK (4262081) Bike Path	FM: NW 39 Avenue TO: US 441	PE 2012/2013 CST 2012/2013 CST 2013/2014	PE 2012/2013 CST 2013/2014	ARRA-funded project underway; per citizen request/safety concern
INTERSTATE / INTERCHANGE CONSTRUCTION PROJECTS				
INTERSTATE 75 INTERCHANGE (2129498) Operational Safety Modifications	AT: Newberry Road [SR 26]	ROW 2009/2010 ENV 2010/2011 CST 2011/2012	PE 2010/2011 CST 2010/2011	Safety project for unsafe traffic queues
ROAD CONSTRUCTION / LANE MODIFICATION PROJECTS				
DEPOT AVENUE CORRIDOR (4205371 & 4205372) (4260441) 2-Lane Reconstruction	FM: US 441/SW 13 Street TO: SE 4 Street	CST 2008/2009 CST 2011/2012	CST 2011/2012	Enhanced access from US 441 to SR 331; supports downtown redevelopment
	FM: US 441/SW 13 Street TO: Main Street	CST 2011/2012	CST 2011/2012	
MAIN STREET / SR 329 (2077851) 4-Lane to 2-Lane Resurfacing	FM: Depot Avenue TO: NW 8 Avenue	CST 2008/2009 RRU 2008/2009 CST 2009/2010	CST 2008/2009 RRU 2008/2009 CST 2009/2010	Multimodal modifications; enhanced walkable area
MAIN STREET / SR 329 4-Lane to 2-Lane Resurfacing	FM: NW 8 Avenue TO: NW 23 Avenue	Project underway	Project underway	Multimodal modifications; enhanced walkable area
SE 16 AVENUE / SR 226 (4236082 & 4236083) Purchase ROW / 4-Lane Reconstruction	FM: Main Street TO: SR 331/Williston Road	PDE 2008/2009 PDE 2010/2011 PE 2010/2011 PE 2011/2012 PE 2012/2013	PE 2010/2011 PE 2011/2012 PE 2012/2013	PDE underway for capacity enhancement to relieve traffic affecting Shands & VA hospitals
SW 8 AVENUE CONNECTOR TO SW 20th AVENUE	FM: SW 75 Street TO: SW 24 Avenue	CST 2010/2011	PDE 2010/2011 CST 2011/2012	Enhanced connectivity
SW 40 BOULEVARD EXTENSION New 2-Lane Construction	FM: Williston Road / SR 331 TO: Archer Road / SR 24	DES 2008/2009	CST 2013/2014	I-75 parallel facility
SW 62 BOULEVARD (2113653 & 2113655) 4-Lane Arterial Connector	FM: SR 24/Archer Road TO: SW 62nd Boulevard	Project underway	Project underway	Interim projects underway
SAFETY PROJECTS				
ARCHER ROAD / SR 24 (2078378) Safety Project	FM: SW 40th Boulevard TO: SW 34 Street / SR 121	PE 2008/2009 CST 2010/2011 CST 2011/2012	CST 2010/2011 CST 2011/2012	Crash-warranted access management

\\TIP 10.xlxs\exhib

NOTE: FDOT transportation project phase codes include: ADM- administration; CAP- capital; CST- construction; DES- design; DSB- design and build; ENV- environment; LAP- local agency program; LAR- local area reimbursement; OPS- operating; PE- preliminary engineering; PLN- planning; ROW- right-of-way; and RRU- railroad and utilities.

TRANSPORTATION PROJECTS WITH PRELIMINARY ENGINEERING IDENTIFIED IN THE FIRST YEAR OF THE TIP

Transportation projects with preliminary engineering identified by FDOT in the first year of the TIP are provided to assist the MTPO in identifying those projects which may be scheduled for referral to the MTPO Design Team. Projects which have preliminary engineering scheduled for fiscal year 2009/2010 are listed in the matrix below.

The Local Agency Program (LAP) provides for implementation transportation projects by a local agency. At times, transportation projects are advanced, may be funded by a local agency, to an earlier time period in the TIP, and then that local agency is reimbursed by FDOT in a later time period in the TIP. LAP projects that are on hold from fiscal years 2006/2007 through 2009/2010 or are scheduled for fiscal year 2010/2011 are listed in the matrix below.

Occasionally, local agency transportation system modification projects are large and/or significant enough to be considered for referral to the MTPO Design Team. Local agency construction projects which have construction scheduled for fiscal year 2010/2011 are listed in the matrix below.

NUMBER	PROJECT	FDOT PROJECT NUMBER	PAGE NUMBER	MAP NUMBER
PRELIMINARY ENGINEERING IN FISCAL YEAR 2009/10				
1	SE 16 th Avenue (SR 226) 4-Lane [Main Street to Williston Road]	4236082	36,37	4
LOCAL AREA PROGRAM (LAP) PROJECTS ON HOLD				
2	Depot Avenue Train Station Restoration*	4046281	-	-
LOCAL AGENCY CONSTRUCTION IN FISCAL YEAR 2009/10				
3	Depot Avenue Corridor [SW 13 th Street to Williston Road]	4205371	36,37	2

* Project on hold awaiting soil contamination remediation, which is anticipated to occur in 2010.

(PAGE LEFT BLANK INTENTIONALLY)

I

INTRODUCTION

The contents of this Transportation Improvement Program (TIP) document include federal, state and local government-funded transportation projects. Chapter V of this TIP identifies all federal, state and local transportation projects for five fiscal years- 2010/2011 through 2014/2015. This TIP is developed to be consistent with federal and state requirements by incorporating project information primarily provided by the following state and local agencies:

1. Florida Department of Transportation (FDOT) District 2;
2. Alachua County Public Works Department;
3. City of Gainesville Public Works Department;
4. City of Gainesville Regional Transit System (RTS);
5. Gainesville/Alachua County Regional Airport Authority;
6. University of Florida; and
7. Alachua County Community Transportation Coordinator (CTC).

PURPOSE

The purpose of the TIP is to:

1. coordinate needed transportation projects with respect to timing, location and source of funding;
2. schedule transportation projects over time so that the various steps logically follow one another; and
3. establish a five-year schedule for future transportation projects within the GMA.

PROJECT SELECTION

The project selection process for the development of this TIP has been carried out in accordance with federal requirements, specifically, 23 United States Code (USC) 134 (h) (2) and (I) (4). The MTPO takes input from various agencies and advisory groups to develop its transportation project priority recommendations. These priorities are contained in the MTPO List of Priority Projects, which is submitted annually to the Florida Department of Transportation.

ENHANCEMENT PROJECT SELECTION

All projects programmed in the FDOT Tentative Five Year Work Program to receive enhancement funds have been prioritized and approved by the MTPO for the Gainesville Urbanized Area. According to SAFETEA-LU, the selection of TIP projects:

"In metropolitan areas for projects involving Federal participation shall be carried out by the State in cooperation with the metropolitan planning organization."

PROJECT PRIORITY STATEMENT

All projects selected to be included in this TIP:

1. are consistent with SAFETEA-LU;
2. are financially feasible for the appropriate funding category; and
3. represent the MTPO's project priorities.

TRANSPORTATION PLANS AND PROGRAMS- EIGHT METROPOLITAN PLANNING FACTORS TO BE CONSIDERED

The following is a listing of the factors to be considered in the Safe, Accountable, Flexible, Efficient Transportation Equity Act: A Legacy for Users (SAFETEA-LU) that was enacted August 10, 2005 as Public Law 109-59. As required by SAFETEA-LU, these factors are being addressed in the development of transportation plans and programs.

FACTOR 1 The metropolitan transportation planning process shall provide for consideration of projects and strategies that will support the economic vitality of the metropolitan area, especially by enabling global competitiveness, productivity, and efficiency;

FACTOR 2 The metropolitan transportation planning process shall provide for consideration of projects and strategies that will increase the safety of the transportation system for motorized and nonmotorized users;

FACTOR 3 The metropolitan transportation planning process shall provide for consideration of projects and strategies that will increase the security of the transportation system for motorized and nonmotorized users;

FACTOR 4 The metropolitan transportation planning process shall provide for consideration of projects and strategies that will increase the accessibility and mobility options available to people and for freight;

FACTOR 5 The metropolitan transportation planning process shall provide for consideration of projects and strategies that will protect and enhance the environment, promote energy conservation, and improve quality of life;

FACTOR 6 The metropolitan transportation planning process shall provide for consideration of projects and strategies that will enhance the integration and connectivity of the transportation system, across and between modes, for people and freight;

FACTOR 7 The metropolitan transportation planning process shall provide for consideration of projects and strategies that will promote efficient system management and operation; and

FACTOR 8 The metropolitan transportation planning process shall provide for consideration of projects and strategies that will emphasize the preservation of the existing transportation system.

PROCESS USED TO DEVELOP TRANSPORTATION IMPROVEMENT PROGRAM (TIP)

The following steps outline the planning process used in developing the TIP:

Step 1 - March 2010 TIP Preparation

FDOT District 2 staff provides the MTPO with a copy of the Tentative Five Year Work Program that was recently submitted to the State Legislature.

The draft TIP is prepared including all projects, scheduled for the five fiscal year period from 2010/2011-2014/2015, which are located within the GMA. These projects were contained in or obtained from:

1. FDOT District 2's Tentative Five Year Work Program;
2. Alachua County's latest tentative Transportation Improvement Program;
3. the City of Gainesville's latest adopted annual budget, and
4. the University of Florida Facilities Planning and Construction Division.

Step 2 - March 2010 Public Notice

The MTPO has an approved Public Involvement Plan. The purpose of plan is to provide a process to involve the public, including private transportation operators, in the transportation planning process. This process provides an opportunity to participate in the annual development of the TIP in accordance with Chapter 339.175(7), Florida Statutes.

MTPO staff provides notification of meetings when the TIP is scheduled for review and approval by the MTPO and its Advisory Committees, the Bicycle/Pedestrian Advisory Board (B/PAB), the Citizens Advisory Committee (CAC) and Technical Advisory Committee (TAC), through the news media, thereby providing an opportunity to participate in the development of the TIP. Notice is also provided to the Clerk of the City of Gainesville for placement of meeting notices on the City's Community Calendar. In addition, the dates and locations of all TIP review meetings are publicized in the listing of meetings of the week in the local newspaper. The TIP is also on the www.ncfrpc.org website. This is done to inform the general public and other interested persons, including private and public transportation operators, who may want to review and comment on the TIP.

Step 3- April 2010 Public Input

The B/PAB, CAC and TAC review the draft TIP, hear comments from interested agencies, citizens and organizations then make recommendations to the MTPO. In addition, the Alachua County Transportation Disadvantaged Coordinating Board (ACTDCB) reviews the transportation disadvantaged program projects and the Regional Transit System Advisory Board (RTSAB) reviews transit projects contained in the TIP.

Step 4- April 2010 TIP Approval

The MTPO receives the recommendations of the CAC, TAC and the B/PAB, hears comments from interested citizens, organizations and agencies and approves the TIP.

GAINESVILLE METROPOLITAN AREA

For projects in metropolitan areas involving Federal participation, SAFETEA-LU regulations provide that TIP project selection shall be carried out by the State in cooperation with the metropolitan planning organization (MPO). Title 23 United States Code 134(C) and 23 Code of Federal Regulations 450.308 provide for the establishment of transportation planning boundaries for MPOs. In addition, the FDOT Transportation Planning Boundaries Procedure Manual describes a process and criteria for developing transportation planning boundaries. Illustration I shows the boundary established for the MTPO Gainesville Metropolitan Area.

AMENDMENTS

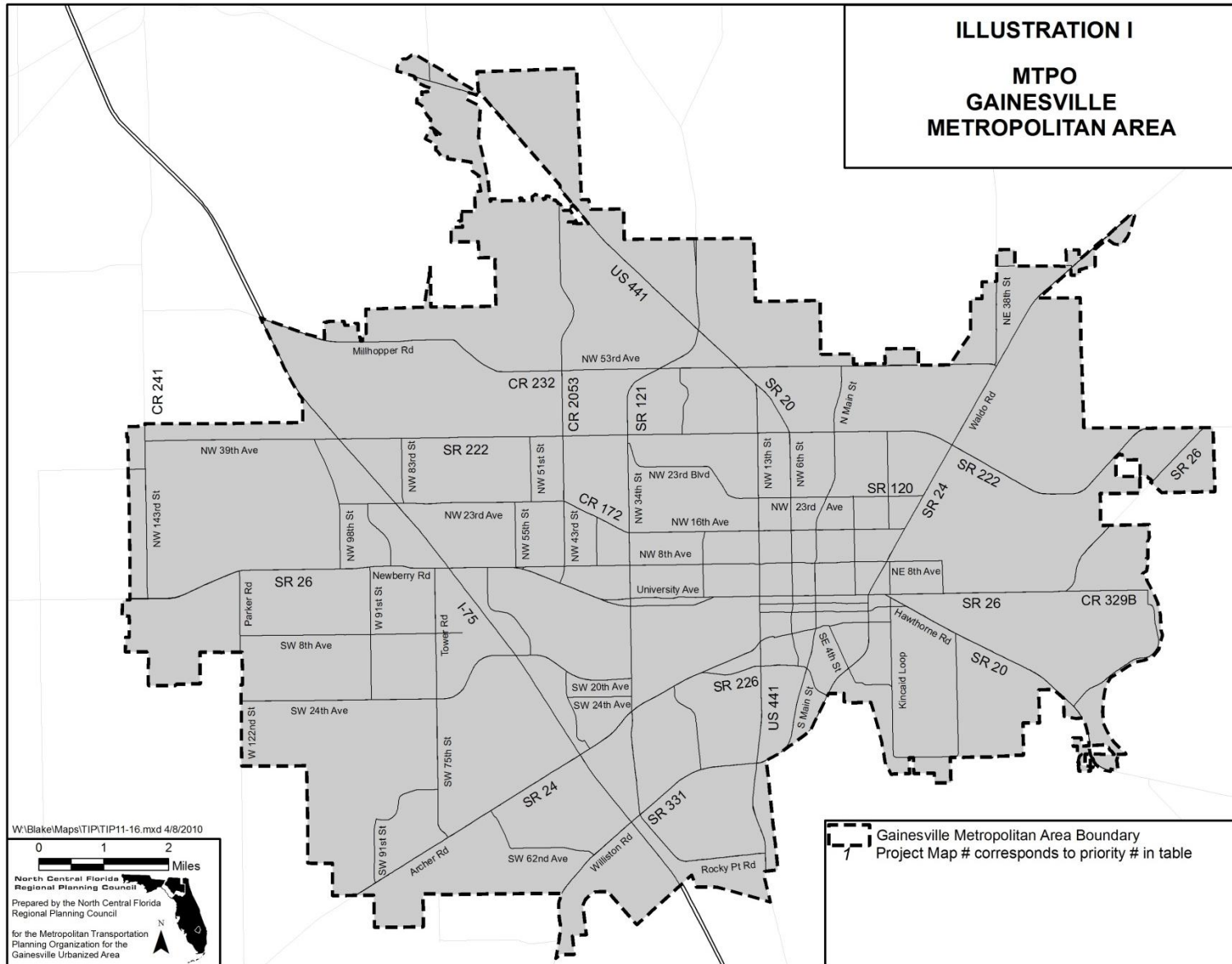
The TIP can be amended at any time. Projects amended in the TIP are financially feasible and thereby demonstrate fiscal constraint. The following steps outline the TIP amendment process:

Step 1- Proposed amendment is submitted to MTPO staff by the implementing agency.

Step 2- MTPO staff prepares the material for presentation to the Advisory Committees.

Step 3- The Advisory Committees review material and make recommendations to the MTPO.

Step 4- The MTPO reviews the Advisory Committee's recommendations, hears comments from interested citizens, organizations and agencies and decides whether to amend the TIP.



REMOVING STATE PROJECTS FROM THE TIP

Florida Statutes Chapter 339.175 (7) (d) provides for the removal of projects from the TIP. Wherein, projects included in the TIP and that have advanced to the design stage of preliminary engineering may be removed from or rescheduled in a subsequent TIP only by joint action of the MTPO and FDOT. Except when recommended in writing by the FDOT District Secretary for good cause, any project removed from or rescheduled in a subsequent TIP shall not be rescheduled by the MTPO in that subsequent program earlier than the 5th year of such program.

SCHOOL SAFETY CONCERN PROJECTS

Florida Statutes, Chapter 339.175(5)(d), gives the TAC responsibility for identifying and recommending to the MTPO projects contained in its long range transportation plan or TIP which deserve to be classified as a school safety concern. The statute requires the MTPO to vote whether to classify each project contained in the TAC's recommendation as a school safety concern. If a project has been identified by the MTPO as a school safety concern, the local governmental entity responsible for the project shall consider at least two alternatives before making its decision about the project location or alignment.

Chapter IV contains transportation projects that have been identified as school safety concern projects by the TAC and the MTPO.

CONSISTENCY WITH OTHER PLANS

All improvements included in the TIP are consistent with the MTPO's long range plan and congestion management system and, to the maximum extent feasible, with:

1. aviation master plans;
2. transit development plans;
3. transportation disadvantaged service plans;
4. adopted university campus master plans;
5. adopted local government comprehensive plans of the City of Gainesville and Alachua County;
6. the North Central Florida Strategic Regional Policy Plan; and
7. the Florida Strategic Highway Safety Plan (SHSP).

II

GUATS YEAR 2025 (LONG RANGE) TRANSPORTATION PLAN SUMMARY

GAINESVILLE METROPOLITAN AREA YEAR 2025 TRANSPORTATION PLAN- LIVABLE COMMUNITY REINVESTMENT PLAN

The adopted Gainesville Metropolitan Area Year 2025 Transportation Plan- Livable Community Reinvestment Plan is a multimodal plan which is based upon transportation strategies concerning bicycle, highway, mass transit and pedestrian facilities. These strategies are contained in the following planning documents:

- A. Adopted Year 2025 Needs Plan and Adopted Year 2025 Cost Feasible Plan (for highway projects and special multimodal corridor studies);
- B. Integrated Land Use and Transportation Sketch Planning Methods Report;
- C. Alachua Countywide Bicycle Master Plan; and
- D. Plan East Gainesville Final Report.

YEAR 2025 LIVABLE COMMUNITY REINVESTMENT NEEDS PLAN

At its August 30, 2005 meeting, the MTPO adopted the Year 2025 Livable Community Reinvestment Needs Plan. This Plan identifies major modifications to the transportation network which are expected to be needed by the year 2025 in order to address projected patterns and volumes of traffic.

This adopted Year 2025 Livable Community Reinvestment Needs Plan seeks to balance roadway projects with transit projects and non-vehicle improvements. Gainesville Metropolitan Area-wide improved traffic flow was determined to be the most critical need for the area's roadways. In addition, east-west capacity modifications were determined to be a critical need, particularly modifications to SW 20th Avenue/Student Village Area and the Depot Avenue corridor. For transit, the evaluation showed that enhanced fixed-route service helps to resolve some of the congestion problems. In addition, various travel demand management (TDM) measures, such as flexible work schedules and carpooling have increased the efficiency of the transportation network. A combination of roadway capacity and enhanced transit service improvements were assembled from the alternatives for the adopted Year 2025 Livable Community Reinvestment Needs Plan.

YEAR 2025 LIVABLE COMMUNITY REINVESTMENT COST FEASIBLE PLAN

The MTPO adopted the Year 2025 Livable Community Reinvestment Cost Feasible Plan on November 3, 2005. This Plan is made up of bicycle, pedestrian, roadway construction and transit projects which are contained in the adopted Year 2025 Livable Community Reinvestment Needs Plan and expected to be funded through the year 2025. During the adopted Year 2025 Livable Community Reinvestment Needs Plan development, the limitation of funding was not a consideration. However, the development of the adopted Year 2025 Livable Communities Reinvestment Cost Feasible Plan matches the highest priority needs with anticipated future funding levels. The metropolitan planning rules under SAFTEA-LU require that only those financial resources that can "reasonably be expected to be available" can be used to identify existing and projected revenues. If a funding source is not currently available, strategies must be included in the plan to ensure its availability for proposed investments. These projects are then listed in priority order.

The first priority listed on the adopted Year 2025 Livable Community Reinvestment Cost Feasible Plan list consists of the upgrade of the traffic management system as described in the Gainesville Traffic Signal Master Plan. The intent of this top priority project is to have a coordinated traffic signal system that facilitates better traffic flow within the GMA. This project and all other projects are listed in Table 1 and Illustration II.

TRANSPORTATION AND COMMUNITY AND SYSTEM PRESERVATION (TCSP) PILOT PROGRAM- INTEGRATED LAND USE AND TRANSPORTATION SKETCH PLANNING METHODS

In 2001, the MTPO was awarded a TCSP Pilot Program grant to develop integrated land use and transportation strategies. The Gainesville Metropolitan Area 2025 Transportation Plan-Livable Community Reinvestment Plan continues to incorporate these integrated land use and transportation strategies for the GMA.

ALACHUA COUNTYWIDE BICYCLE MASTER PLAN

Alachua County, the City of Gainesville and FDOT funded development of the 2001 Bicycle Master Plan. This plan identifies existing facilities and their levels of service and additional facility needs to provide for a safe and convenient countywide bicycle facility network. The MTPO approved the Alachua Countywide Bicycle Master Plan Addendum in 2004. The Addendum consolidates bicycle facility segments featured in the Bicycle Master Plan into shorter range priorities.

PLAN EAST GAINESVILLE FINAL REPORT

Plan East Gainesville, funded by Alachua County, the City of Gainesville, Gainesville Regional Utilities and FDOT, was approved in 2003. The community vision of this report

"entails a comprehensive economic revitalization plan that achieves a balance of environmental preservation with land development and improved transportation mobility."

Plan East Gainesville includes four elements: future land use, conservation, transportation and implementation. The Future Land Use Element describes tiered land uses that focus on several walkable mixed-use activity centers with easy access to public transportation. The Conservation Element describes a unique integrated greenway system that will serve several inter-related purposes, such as neighborhood connectivity, water quality enhancement and stormwater management. The Transportation Element describes a multimodal transportation system that focuses high intensity mobility on a Bus Rapid Transit system and low intensity mobility on the greenway network trails. The Implementation Element describes short and long term strategies to address the objectives stated in the future land use, conservation and transportation elements.

CITY OF GAINESVILLE TRANSPORTATION CONCURRENCY EXCEPTION AREA

The primary concept that has been developed for transportation in the City is the Transportation Concurrency Exception Area (TCEA). The designation of TCEA by the City of Gainesville Comprehensive Plan involves the delineation of all areas in which level of service standards are not required to be achieved in order to promote other goals and objectives of state, regional and local plans. These objectives are infill development and redevelopment, enhanced pedestrian, bicycle and mass transit facilities and reduction in vehicle miles travelled and greenhouse gas emissions. The TCEA, which covers the entire City, is partitioned into six subareas, Zones A, B, C, D, E and M. The zones are distinguished by different development criteria.

GAINESVILLE METROPOLITAN AREA CONGESTION MANAGEMENT SYSTEM- FREIGHT MOVEMENT

The MTPO has maintained a Congestion Management System (CMS) since October, 1997. A major component of the CMS is the heavy truck route system. This truck route system was established to facilitate interregional freight movement. To address the significant congestion within the Gainesville Metropolitan Area, particularly in proximity to the University of Florida, the Florida Department of Transportation, at the request of the MTPO, placed signage on the State Highway System roadways to identify the truck route system. In addition, the City of Gainesville and MTPO, in October, 2003, requested that the Florida Department of Transportation consider designating South 16th Avenue (State Road 226) from Archer Road (State Road 24) to Williston Road (State Road 331) as State Road 24A. In April, 2004, the Florida Department of Transportation conducted a public hearing on this redesignation.

The Florida Intrastate Highway System/Strategic Intermodal System facilities, consisting of State Road 26 to Interstate 75 to State Road 331 to State Road 20 or State Road 26, comprise the west-to-east corridors. Freight movement from south-to-north is accomplished by more circuitous routes:

1. West Loop- State Road 121 to Interstate 75 to State Road 222 to US 441 or State Road 121 or State Road 24; and
2. East Loop- State Road 331 (intercepting US 441) to State Road 24 to State Road 222 to US 441 or State Road 121 or Interstate 75.

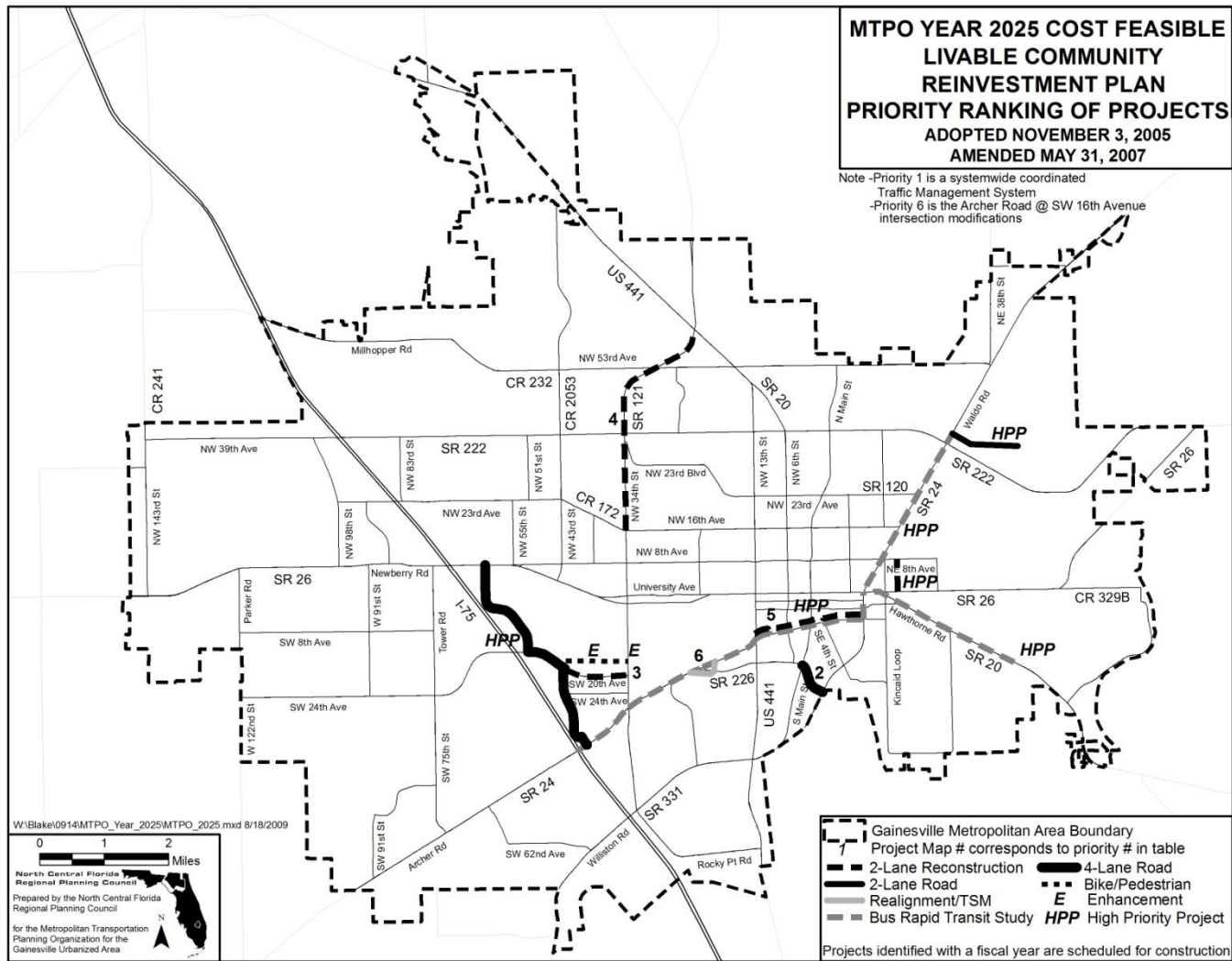


ILLUSTRATION II

**YEAR 2025 LIVABLE COMMUNITY REINVESTMENT PLAN
(GAINESVILLE METROPOLITAN AREA)**

**LONG RANGE TRANSPORTATION PLAN
TABLE 1**

**YEARS 2012 TO 2025 COST FEASIBLE PLAN
(FOR ENHANCEMENT PROJECTS- SEE TABLE 5)**

FISCAL YEAR	CUMULATIVE REVENUE (IN MILLIONS)	PROJECT DESCRIPTION	COST (IN MILLIONS)
2011	\$2.76	Traffic Management System – Update and construction of an integrated traffic signalization system [Priority #1 was fully funded in Fiscal Year 2008/2009 with Transportation Regional Incentive Program (TRIP) and local government funds]	\$16.00
2012	\$5.52		
2013	\$8.28		
2014	\$11.04		
2015	\$13.80		
2016	\$16.26		
2017	\$18.72	SE 16 th Avenue [SR 226]- widen to four lane divided [Priority #2]	\$5.28
2018	\$21.18	SW 20 th Avenue Reconstruction [Priority #3]	\$12.00
2019	\$23.64		
2020	\$26.10		
2021	\$28.58		
2022	\$31.06		
2023	\$33.54		
2024	\$36.02	NW 34 th Street [SR 121] Turnlanes [Priority #4]	\$1.75
2025	\$38.50	Depot Avenue Corridor Reconstruction (total project cost is \$15.84 million, of which \$4.8 million is funded with SAFETEA-LU High Priority Project funds)[FN# 4205371][Priority #5]	\$3.47
-	\$46.70	Construction of intersection modifications at Archer Road/SW 16 th Avenue & Archer Road/Gale Lemerand Drive, including restricted access on a portion of Archer Road and a new north-south road connection between Archer Road and SW 16 th Avenue with associated intersection modifications [Priority #6 was funded with Campus Development Agreement funds]	\$8.20
TOTAL	\$46.70	-	\$46.70

**LONG RANGE TRANSPORTATION PLAN
TABLE 2**

**YEARS 2007 TO 2011 COMMITTED PROJECTS
(FOR ENHANCEMENT PROJECTS- SEE TABLE 3)**

FISCAL YEAR	PROJECT DESCRIPTION	AMOUNT PROGRAMMED (IN MILLIONS)
2006	Airport Intermodal Facility [FN # 4068473]	\$0.30
	SW 24 th Avenue- Reconstruct as two-lane divided	\$10.00
	University of Florida Pedestrian and Service Access Improvements (Section 117 Earmark) [FN # 2113654]	\$1.00
2007	-	-
2008	Main Street [SR 329]- Reconstruct as 3-lane undivided (Depot Avenue to N. 8 th Avenue) [FN # 2077851]	\$14.20
2009	Hull Road Right-of-Way [FN # 2113352]	\$2.23
2010	Hull Road Right-of-Way [FN # 2113352]	\$1.93

**LONG RANGE TRANSPORTATION PLAN
TABLE 3**

YEARS 2007 TO 2011 COMMITTED ENHANCEMENT PROJECTS

FISCAL YEAR	PROJECT DESCRIPTION	AMOUNT PROGRAMMED (IN MILLIONS)
2006	Gainesville Train Depot Restoration [FN # 4046281]	\$0.750
	Gainesville-Hawthorne Trail Urban Connector [FN # 4046251]	\$0.480
2007	W. 6th Street [SR 20] Rail/Trail [FN # 2113632]	\$0.665
2008	-	-
2009	Hull Road Extension Bicycle/Pedestrian Trail	-
2010	-	-
2011	Archer Road [SR 24] Rail-Trail [FN # 2078374]	\$3.00

**LONG RANGE TRANSPORTATION PLAN
TABLE 4**

YEARS 2007 TO 2011 SAFETEA-LU HIGH PRIORITY PROJECTS

PROJECT DESCRIPTION	AMOUNT (IN MILLIONS)
Airport Access Road Construction [FN # 2076144]	\$1.60
SW 62nd - 24th Avenue [FN # 2113653]	\$1.60
Improve North-South Corridor between Archer Road and Newberry Road to provide congestion relief to Interstate 75 corridor, State Road 121, State Road 24 and State Road 26 [FN # 2113653]	\$2.40 \$1.50
Depot Avenue Reconstruction- (total project cost is \$15.8) [FN # 4205371]	\$4.80
NE 19th Street/NE 19th Terrace [FN # 4205411]	\$0.80
NE 19th Drive/NE 20th Street and NE 25th Street [FN # 4205412]	\$1.60
Regional Transit System (RTS) Bus Facility Expansion [FN # 4068476]	\$3.34
RTS Facility Expansion [FN # 4068476]	\$1.00
RTS Bus Rapid Transit Study [FN # 4068475]	\$0.42
RTS Bus Replacement [FN # 4068472]	\$3.30

**LONG RANGE TRANSPORTATION PLAN
TABLE 5**

YEARS 2012 TO 2025 ENHANCEMENT PROJECTS

FISCAL YEAR	CUMULATIVE REVENUE (IN MILLIONS)	PROJECT DESCRIPTION	COST (IN MILLIONS)
2011	\$0.42	Hull Road Bicycle/Pedestrian Facility	\$1.04
2012	\$0.84		
2013	\$1.26		
2014	\$1.68	Bicycle/Pedestrian Crossing at Hull Road and SW 34th Street [SR 121]	\$4.03
2014	\$2.10		
2016	\$2.48		
2017	\$2.86		
2018	\$3.24		
2019	\$3.62		
2020	\$4.00		
2021	\$0.32		
2022	\$4.64		
2023	\$4.96		
2024	\$5.28		
2025	\$5.60		
TOTAL	\$5.60	-	\$5.07

ROADS OPERATING AT AN UNACCEPTABLE LEVEL OF SERVICE

Table 2 identifies those roadway sections within the GMA that are operating at an unacceptable level of service (LOS). In addition, roadway sections operating at an unacceptable LOS and are within the City of Gainesville TCEA are identified.

TABLE 2

ROADS OPERATING AT AN UNACCEPTABLE LEVEL OF SERVICE GAINESVILLE METROPOLITAN AREA, 2008

[does not include reserve trips]

LEVEL OF SERVICE	ROADWAY FACILITY	RANGE	ON THE 2025 NEEDS PLAN?	ON THE 2025 COST-FEASIBLE PLAN?	SCHEDULED FOR PROJECT, DEVELOPMENT & ENVIRONMENT STUDY?	SCHEDULED FOR CONSTRUCTION IN TIP?
F [TCEA]	US 441 / SW 13th Street [S-3]	FM: SR 24 / Archer Road TO: SR 26 / W University Avenue	NO	NO	NO	NO
F [TCEA]	US 441 / SW 13th Street [S-4]	FM: SR 26 / W University Avenue TO: NW 29th Road	NO	NO	NO	NO
F [TCEA]	SR 24 / Archer Road [S-11]	FM: SR 226 / SW 16th Avenue TO: US 441 / SW 13th Street	NO	NO	NO	NO
F [TCEA]	SR 26 / Newberry Road [S-15]	FM: Interstate 75 [west ramp] TO: NW 8th Avenue	NO	NO	NO	NO
E [TCEA]	SR 26 / W University Ave [S-18]	FM: Gale Lemerand Drive TO: US 441 / W 13th Street	NO	NO	NO	NO
E [TCEA]	SR 26A / SW 2nd Avenue [S-21]	FM: SR 26 / Newberry Road TO: SR 121 / SW 34th Street	NO	NO	NO	NO
E [TCEA]	SR 26A / SW 2nd Avenue [S-22]	FM: SR 121 / SW 34th Street TO: W University Avenue	NO	NO	NO	NO
E [TCEA]	SR 121 / NW 34th Street [S-25]	FM: SR 26 / Newberry Road TO: NW 16th Avenue	NO	NO	NO	NO
F	SR 24 / Archer Road [S-47]	FM: GMA Boundary TO: SW 75th Street / Tower Road	NO	NO	NO	NO
F [TCEA]	SR 24 / Archer Road [S-55]	FM: SW 34th Street TO: SW 16th Avenue	NO	NO	NO	NO
F	NW 23rd Avenue [A-9]	FM: NW 98th Street TO: NW 55th Street	NO	NO	NO	NO
F	SW 75th Street / Tower Road [A-13]	FM: SR 24 / Archer Road TO: SW 8th Avenue	NO	NO	NO	NO
F	SW 20th Avenue [A-15]	FM: SW 75th Street / Tower Road TO: SW 62nd Boulevard	NO	NO	NO	NO
F [TCEA]	SW 20th Avenue [A-16]	FM: SW 62nd Boulevard TO: SR 121 / SW 34th Street	YES	YES	NO	NO
F [TCEA]	Radio Road - Museum Drive [G-32]	FM: SR 121 / SW 34th Street TO: SW 13th Street	NO	NO	NO	NO

III

TRANSPORTATION IMPROVEMENT PROGRAM

ORGANIZATION

Chapter IV identifies all transportation projects that are programmed for Fiscal Years 2010/2011 through 2014/2015 in either FDOT's Tentative Five Year Work Program, the latest tentative Alachua County TIP, University of Florida transportation modification projects or programmed modifications by the City of Gainesville. The projects are grouped by transportation mode and by modification type. While TIP presentation methodology has been modified to be more user-friendly, projects are still stratified by projected year of each phase of construction. Projects on the maps and tables have been cross-referenced as appropriate. The project tables also indicate which projects include a federal funding component.

PROJECT INFORMATION

The following project information is included for each transportation project where appropriate:

1. Project Name / Description;
2. Segment From and To;
3. FDOT Project Number (FN);
4. Length in Miles;
5. Work Description;
6. Project Phase Code (status) and Costs in Thousands;
7. Funding Category or Code; and
8. Federal funds used in project.

FUNDING CATEGORY OR CODES

Abbreviations used for funding source information for each transportation project are provided in Table 3.

TABLE 3

**LEGEND TO TRANSPORTATION PROJECTS AND
FUND CODES FOR TRANSPORTATION PROJECTS**

CODE	FEDERAL FUNDS	TYPE FUNDS
ACNH	YES	Advanced Construction National Highway
ACSA	YES	Advanced Construction STP (Surface Transportation Program)- Any Area
ACSE	YES	Advanced Construction STP – Enhancement
ACSL	YES	Advanced Construction STP (population over 200,000)
ACSS	YES	Advanced Construction STP - Safety Related
BA	YES	Donor Bonus - Any Area
BL	YES	Donor Bonus - Areas with Population less than or equal to 200,000
BOND	NO	County Bonding Program
BNDS	NO	State Funds From Amendment 4 Gas Tax Monies
BRRP	NO	Bridge Repair
BRT	YES	Federal Bridge Replacement - On System
BRTZ	YES	Federal Bridge Replacement - Off System
BU	YES	Donor Bonus, Areas with Population greater than 200,000
CIGP	NO	County Incentive Grant Program
CITY	NO	City of Gainesville Funds
CM	YES	Congestion Management – AQ
D1	NO	Unrestricted State Primary Funds
D2	NO	Mass Transit (State Primary - Aviation)
D3	NO	Mass Transit (State Primary - Transit)
DDR	NO	Dedicated District Revenue
DO	NO	State Funds- S/W Interstate/Intrastate Highway
DIH	NO	State Funds in House Planning Activities
DPE	NO	Primary Funds for Preliminary Engineering
DPTO	NO	Dedicated Public Transportation Office
DS	NO	State Funds direct through District 2
DSL	NO	Local Government Cooperative Program
DTO	NO	Funds Reimbursable From Bond Funds
DU	NO*	Advanced From State Primary Funds to be reimbursed by FTA
EB	YES	Equity Bonus
FAA	YES	Federal Aviation Administration (FAA)
FCO	NO	Fixed Capital Outlay
FSSE	YES	Federal Stimulus ARRA Enhancement
FSSL	YES	Federal Stimulus- ARRA Areas with population less than or equal to 200,000
FTA	YES	Federal Transit Administration (FTA)
FTAT	YES	FHWA (Federal Highway Administration) Transfer to FTA
GMR	NO	Growth Management Revenue
GT	NO	Alachua County Funds (Gas Tax)
HPP	YES	SAFETEA-LU High Priority Project (Federal Earmark funding)
HSP	YES	Highway Safety Program
IF	NO	Alachua County Funds (Impact Fees)
IM	YES	Interstate Maintenance
IMAC	YES	Interstate Maintenance Advance Construction
IR	YES	Interstate Rehabilitation
IRD	YES	Interstate Development

TABLE 3 (Continued)

**LEGEND TO TRANSPORTATION PROJECTS AND
FUND CODES FOR TRANSPORTATION PROJECTS**

CODE	FEDERAL FUNDS	TYPE FUNDS
LF	NO	Local Funds - Mass Transit - Aviation, Transit
LFD	NO	Local Funds for STTF utility work
LFF	NO	Local Funds for Federal Match off State Highway System
LFP	YES	Local Funds for Federal Match for Federal Aid-Eligible Projects
MA	YES	Minimum Allocation, Any Area
MGBP	YES	Minimum Guarantee- Bridge Supplement
ML	YES	Minimum Allocation, Areas with population less than or equal to 200,000
MU	YES	Minimum Allocation, Areas with population greater than 200,000
NH	YES	National Highway
NHAC	YES	National Highway Advance Construction
PECO	YES	Public Education Capital Outlay
PL	YES	Metro Plan (85% FA, 15% Other)
RED	YES	Redistribution of FA (Section 1102F)
RHP	YES	Rail-Highway Crossings- Prot. Dev.
SA	YES	STP (Surface Transportation Program) - Any Area
SE	YES	STP – Enhancement
SH	YES	STP - Hazard Elimination
SIS	YES	Strategic Intermodal System
SL	YES	STP - Areas with population less than or equal to 200,000
SN	YES	Mandatory Non-Urban
SP	YES	STP - Safety Related
SR	YES	STP - Safety Related
SS	YES	STP - Safety Related
SU	YES	STP - Areas with population greater than 200,000
S117	YES	Section 117- Federal Earmark Project
SR2E	YES	Safe Routes to School
SR2S	YES	Safe Routes to School
TDTF	YES	Transportation Disadvantaged Trust Fund
TRIP	YES	Transportation Regional Incentive Program
UFCDA	YES	University of Florida Campus Development Agreement

^aThese funds are the monies that will be reimbursed using federal funds from FTA through the Section 18 Program.

PHASE CODES

Abbreviations used for transportation project phase information are provided in Table 4.

TABLE 4

**LEGEND TO TRANSPORTATION PROJECTS AND
PHASE CODES FOR TRANSPORTATION PROJECTS**

CODE	PROJECT PHASE INFORMATION
ADM	Administration
CAP	Capital funding for transit
CEI	Construction Engineering Inspection
DSB	Design Build
CST	Construction
ENV	Environment
INC	Incentive
LAP	Local Agency Program
MNT	Maintenance
MSC	Miscellaneous
OPS	Operating funding
PE	Preliminary Engineering
PDE	Project Development and Environmental
PLN	Planning
PST DES	Post Design
RELOC	Relocation
ROW	Right-of-Way Support
RRU	Railroad and Utilities

IV

5 -YEAR FEDERAL, STATE AND LOCAL FUNDED PROJECTS

The U.S. Congress expressed, through passage of Intermodal Surface Transportation Efficiency Act of 1991 (ISTEA), its desire to promote and provide greater local control and improved facilitation of comprehensive transportation planning. ISTEA gave planning organizations expanded responsibilities and authority in numerous areas, including TIP development and long range plan development. SAFETEA-LU continues to promote and provide greater local control and improved facilitation of comprehensive transportation planning.

PURPOSE

The purpose of this Chapter is to illustrate how the MTPO's priorities are to be funded. This Chapter contains a 5-year project listing and a funding summary for all transportation projects within the Gainesville Metropolitan Area (GMA) which are programmed for Fiscal Years 2010/2011 through 2014/2015 that contain federal, state or local funds. This Chapter is organized by funding category and improvement type. This Chapter addresses the SAFETEA-LU requirements for TIP development cited in Title 23 USC Section 134 (subsections (h)2 and (I)4).

SAFETEA-LU maintains ISTEA-based funding categories, such as Surface Transportation Program (STP) funds. SAFETEA-LU continues funding for the ISTEA-established National Highway System (NHS) and for the completion and maintenance of the Interstate Highway System. SAFETEA-LU continues the opportunity for flexibility in project funding. The STP still provides the flexibility to shift funds between roadway and transit improvements to best address system deficiencies. Congestion Mitigation/Air Quality and STP enhancement programs, established under ISTEA, continue in SAFETEA-LU to provide road and transit agencies funds for addressing environmental concerns. The following 13 funding categories are represented in this year's TIP:

1. National Highway (NH), advanced construction (NHAC);
2. Highway Safety Program (HSP);
3. STP Over 200,000 (DU);
4. STP Regular (SA & SB);
5. STP Enhancement (SE);
6. STP Safety Related (SR & SS);
7. Federal Transit Administration (FTA & FTAT);
8. Federal Aviation Administration (FAA);
9. Planning (PL)
10. FDOT Revenue (CIGP,D, DDR, DIH, DPTO, DS, FCO, TDDR, TDTF & TRIP);
and
11. Local Funds (Alachua County, City of Gainesville and University of Florida).

CONTENTS

The organization of TIP projects' maps and tables modification type is shown in Illustration III. The modification types programmed in this TIP include: airport, bicycle, drainage, intersection, interstate/interchange, pedestrian (including school safety concern), railroad, resurfacing/repaving, road construction and transit (including mass transit and transportation disadvantaged). Additional categories described in this TIP include: the GMA's transportation enhancement-funded projects and safety-related projects.

PROJECT SELECTION

As a part of the TIP development process, project proposals are solicited from various agencies, including FDOT, as well as from Alachua County, the City of Gainesville and the University of Florida. The Advisory Committees evaluate all projects and review them for their effectiveness and consistency with the adopted Gainesville Metropolitan Area Year 2025 Transportation Plan.

CONCLUDING STATEMENTS

Concluding statements applicable to the content and scope of this Chapter of the TIP are:

- This Chapter is presented in order to fulfill federal requirements as noted in Section 134 of Title 23, USC (SAFETEA-LU).
- Projects using major categories of federal funds are noted in this Chapter.
- The projects shown in this section are consistent with the FDOT Tentative Five Year Work Program.
- Federal funds can reasonably be expected to be made available for those projects that are indicated to be funded in whole or part with federal funds included in this Chapter.
- The MTPO develops project priorities on applicable funding categories in consultation with the FDOT. FDOT develops project priorities on the NHS and Interstate System in cooperation with the MTPO.

ILLUSTRATION III

TRANSPORTATION IMPROVEMENT PROGRAM (TIP) PROJECTS

TIP PROJECT CATEGORIES

	TABLE PAGE
AIRPORT	25
BICYCLE (Independent)	26
DRAINAGE OF RIGHT-OF-WAY	27
INTERSECTION	28
REALIGNMENT / TURN BAY / LANE	
TRAFFIC SIGNALIZATION	
INTERSTATE/ INTERCHANGE	29
INTERCHANGE	
INTERSTATE	
LANDSCAPING	30
MTPO PLANNING/ADMINISTRATION*	31
PEDESTRIAN (Independent)	32
NON-SCHOOL	
SCHOOL	
RAILROAD	33
RESURFACING / REPAVING	35
ROAD CONSTRUCTION	37
ROAD MAINTENANCE**	38
LIGHTING	
OTHER MAINTENANCE	
TRANSIT - REGIONAL TRANSIT SYSTEM (RTS)	39
MTPO PLANNING - SECTION 5303	
RTS CAPITAL FUNDING	
COMMUTER TRANSPORTATION ASSISTANCE	
RTS OPERATING FUNDING	
TRANSIT - TRANSPORTATION DISADVANTAGED (TD) PROGRAM	41
MV TRANSPORTATION (MV/T)	
MTPO TD PLANNING- SECTION 5311	

* Excludes Transportation Disadvantaged Program Planning

** Excludes Resurfacing/Repaving Projects

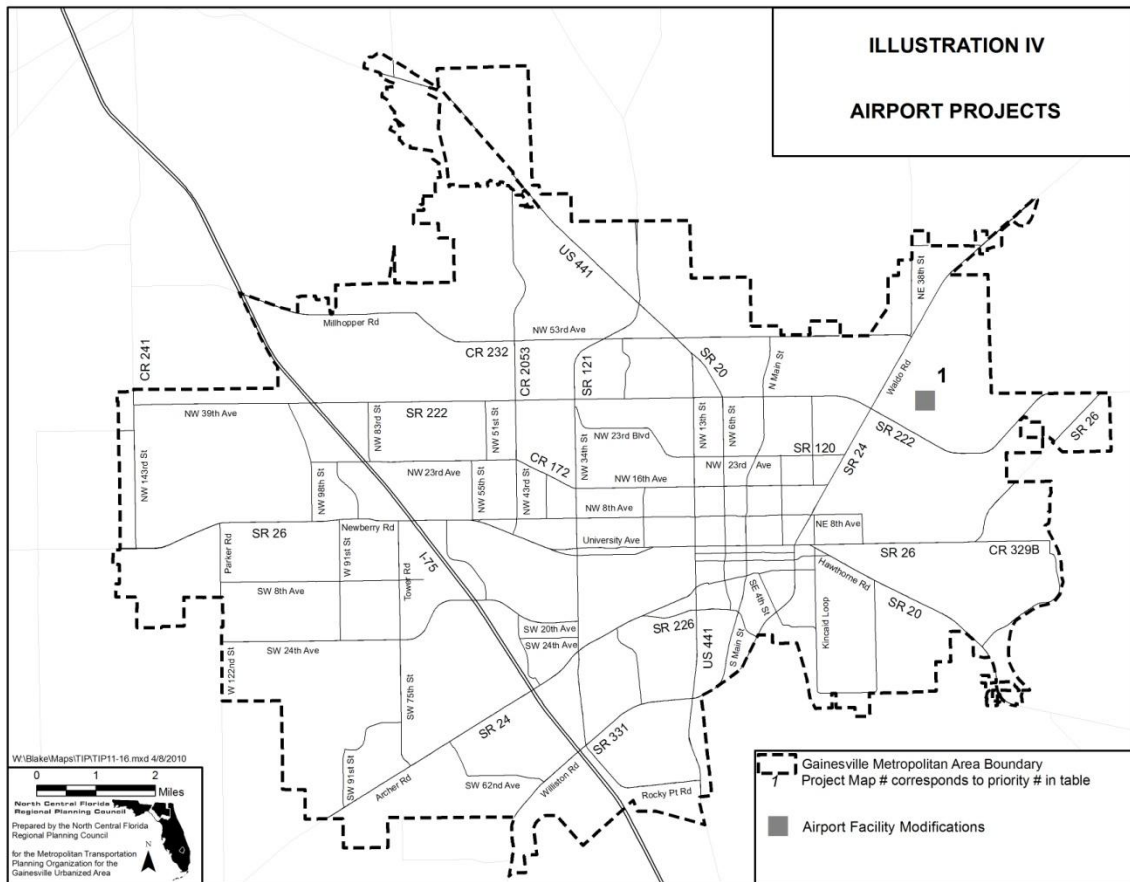


TABLE 5
AIRPORT PROJECTS

RESURFACING / REPAVING PROJECTS				FISCAL YEAR (FY) COSTS (\$000) / PROJECT PHASE (SEE TABLE 4)					FUND CODE Table 3	FED FUNDS
PROJECT DESCRIPTION (FINANCE NUMBER)	MAP #	MILE	TYPE WORK	FY 10_11	FY 11_12	FY 12_13	FY 13_14	FY 14_15		
Airport Transit Improvement Section 5309 (4068473)	1	-	Access road to corporate hanger area	298 CAP	-	-	-	-	FTA	YES
Aviation Preservation Project (2167553)	1	-	Access road to corporate hanger area	-	13 CAP 475 CAP 13 CAP	-	-	-	DDR FAA LF	YES
Aviation Preservation Project (4045186)	1	-	Design/Construct Airport Industrial Park Spec Bldg	-	20 CAP 760 CAP 20 CAP	-	-	-	DPTO FAA LF	NO
Aviation Preservation Project (4253391)	1	-	Design/Construct Airport Industrial Park Spec Bldg	-	500 CAP 500 CAP	500 CAP 500 CAP	-	-	DPTO DDR LF	NO
Aviation Revenue/Ops (4258761)	1	-	Purchase and install photovoltaic panels for terminal building	-	1,098 CAP 102 CAP	-	-	-	DPTO DDR	NO
Aviation Revenue/Ops (4045176)	1	-	Alachua Sheriffs Office & Gainesville Police	-	-	-	175 CAP 175 CAP	-	DPTO LF	NO
Aviation Revenue/Ops (4272331)	1	-	Build new airport maintenance facility	-	-	-	-	500 CAP 500 CAP	DPTO LF	NO
									SUM	
FEDERAL FUNDING				298	1,235				1,533	
STATE FUNDING					1,733	500	175	500	2,908	
LOCAL FUNDING					533	500	175	500	1,708	
TOTAL FUNDING				298	3,501	1,000	350	1,000	6,149	

t:\mike\tip\tip 10 15\tblair2.xlsx

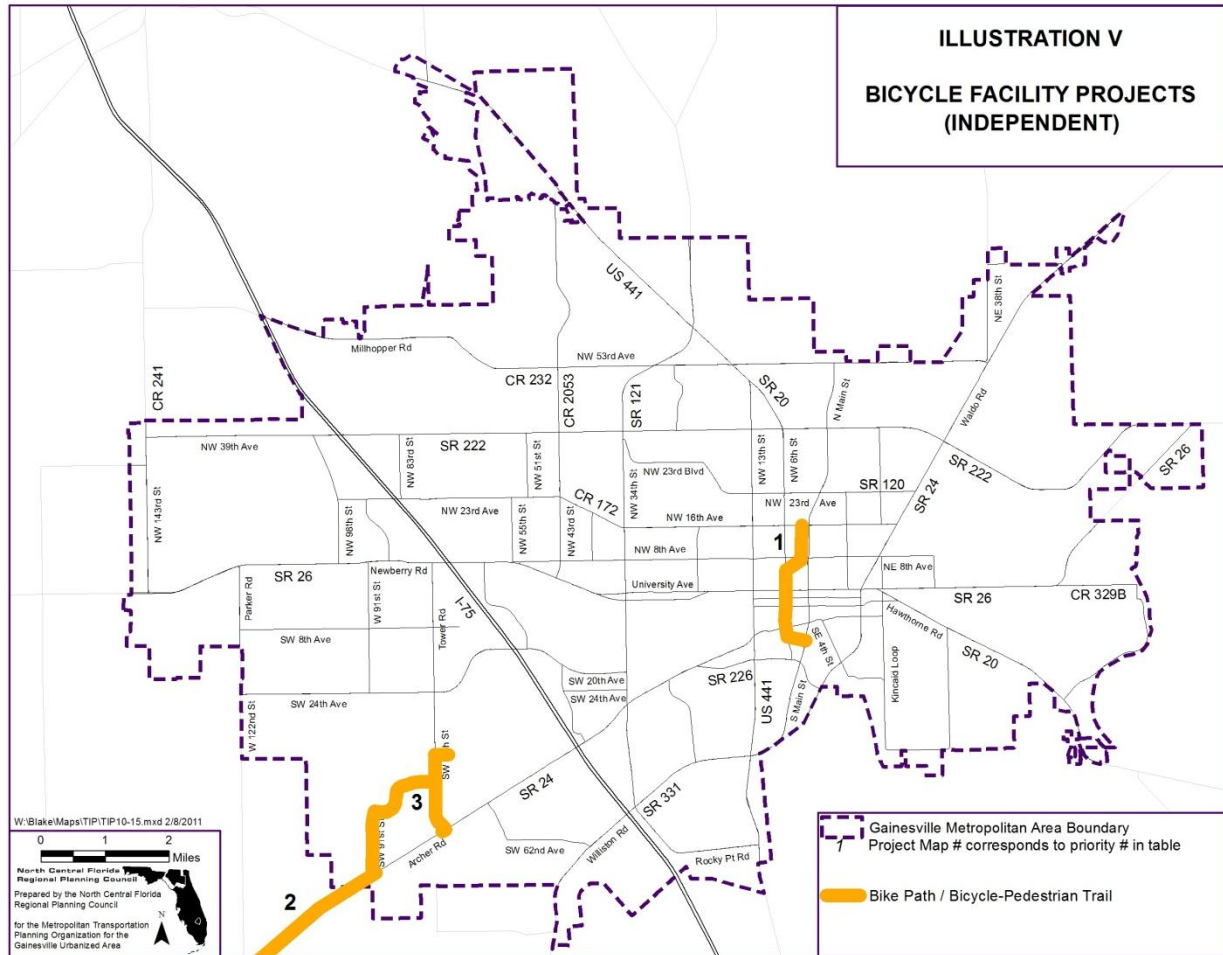


TABLE 6

BICYCLE FACILITY PROJECTS (INDEPENDENT)

RESURFACING / REPAVING PROJECTS				FISCAL YEAR (FY)					FUND CODE	FED FUNDS
PROJECT DESCRIPTION (FINANCE NUMBER)	MAP #	MILE	TYPE WORK	COSTS (\$000) / PROJECT PHASE (SEE TABLE 4)						
				FY 10_11	FY 11_12	FY 12_13	FY 13_14	FY 14_15	Table 3	
W 6 Street Rail-Trail Phase 2 FM: SW 2 Avenue TO: NW 16 Avenue (2113632)	1	-	Construct bicycle- pedestrian trail with	665 CST 0.2 CST	-	-	-	-	SE ACSA	YES
Archer Road / SR 24 FM: City of Archer TO: SW 91 Street (2078374)	2	6.0	Bike Path / Trail	-	777 DSB 1198 DSB 10 DSB	-	-	-	ACSE SE DIH	YES
Archer Braid Trail FM: Archer Road TO: Kanapaha Park (4290291)	3	3.5	Bike Path / Trail	-	150 PE	-	-	-	SE	YES
									SUM	
FEDERAL FUNDING				665	2,125				2,790	
STATE FUNDING					10				10	
LOCAL FUNDING									0	
TOTAL FUNDING				665	2,135	0	0	0	2,800	

t:\trake\tip\1015\tb\bike3.xlsx

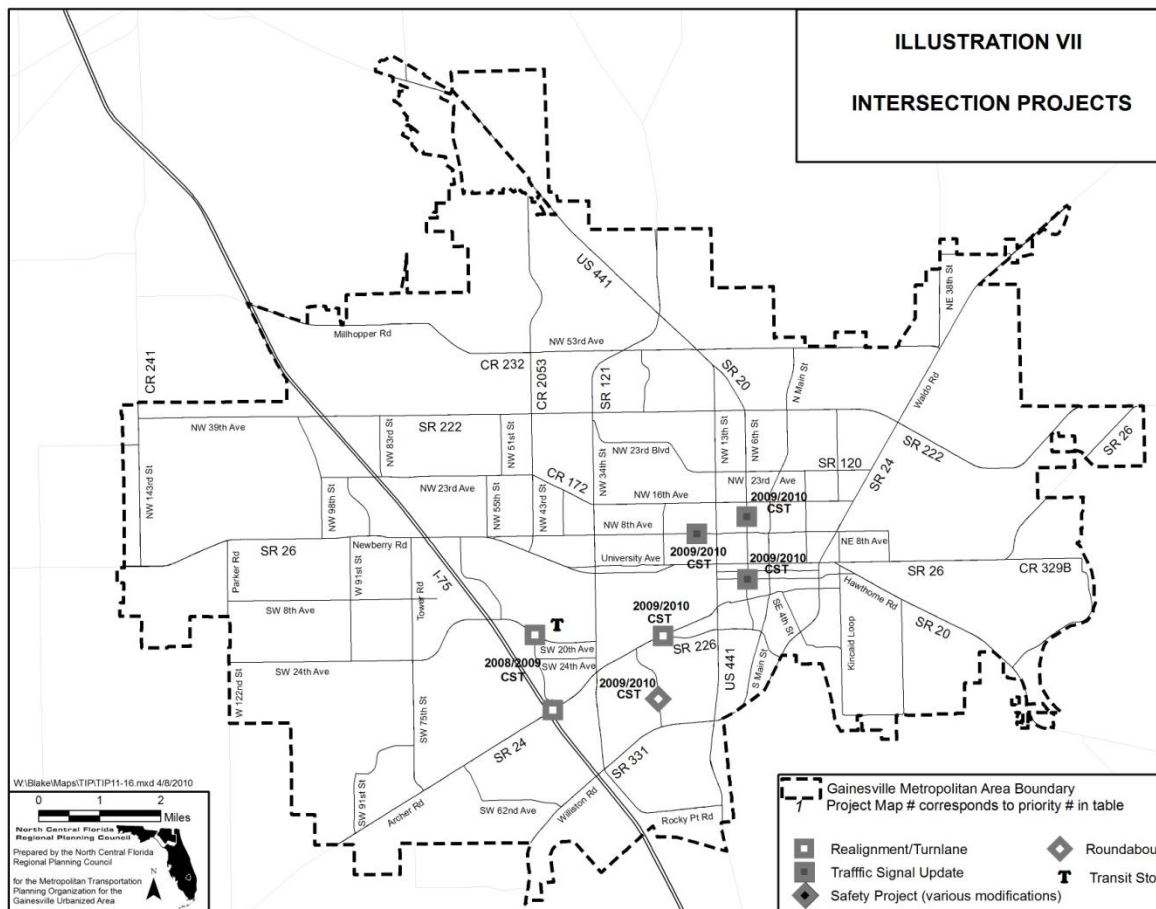


TABLE 8

INTERSECTION PROJECTS

RESURFACING / REPAVING PROJECTS				FISCAL YEAR (FY) COSTS (\$000) / PROJECT PHASE (SEE TABLE 4)					FUND CODE Table 3	FED. FUNDS
PROJECT DESCRIPTION (FINANCE NUMBER)	MAP #	MILE	TYPE WORK	FY 10_11	FY 11_12	FY 12_13	FY 13_14	FY 14_15		
REALIGNMENT / TURN BAY / LANE										
None	-	-	-	-	-	-	-	-	-	-
TRAFFIC SIGNALIZATION										
D2- Alachua County TL Maintenance AT: Countywide (4135171)	-	-	Traffic control devices/ system	289 OPS	298 OPS	307 OPS	316 OPS	325 OPS	DDR	NO
									SUM	
FEDERAL FUNDING									0	
STATE FUNDING				289	298	307	316	325	1,535	
LOCAL FUNDING									0	
TOTAL FUNDING				289	298	307	316	325	1,535	

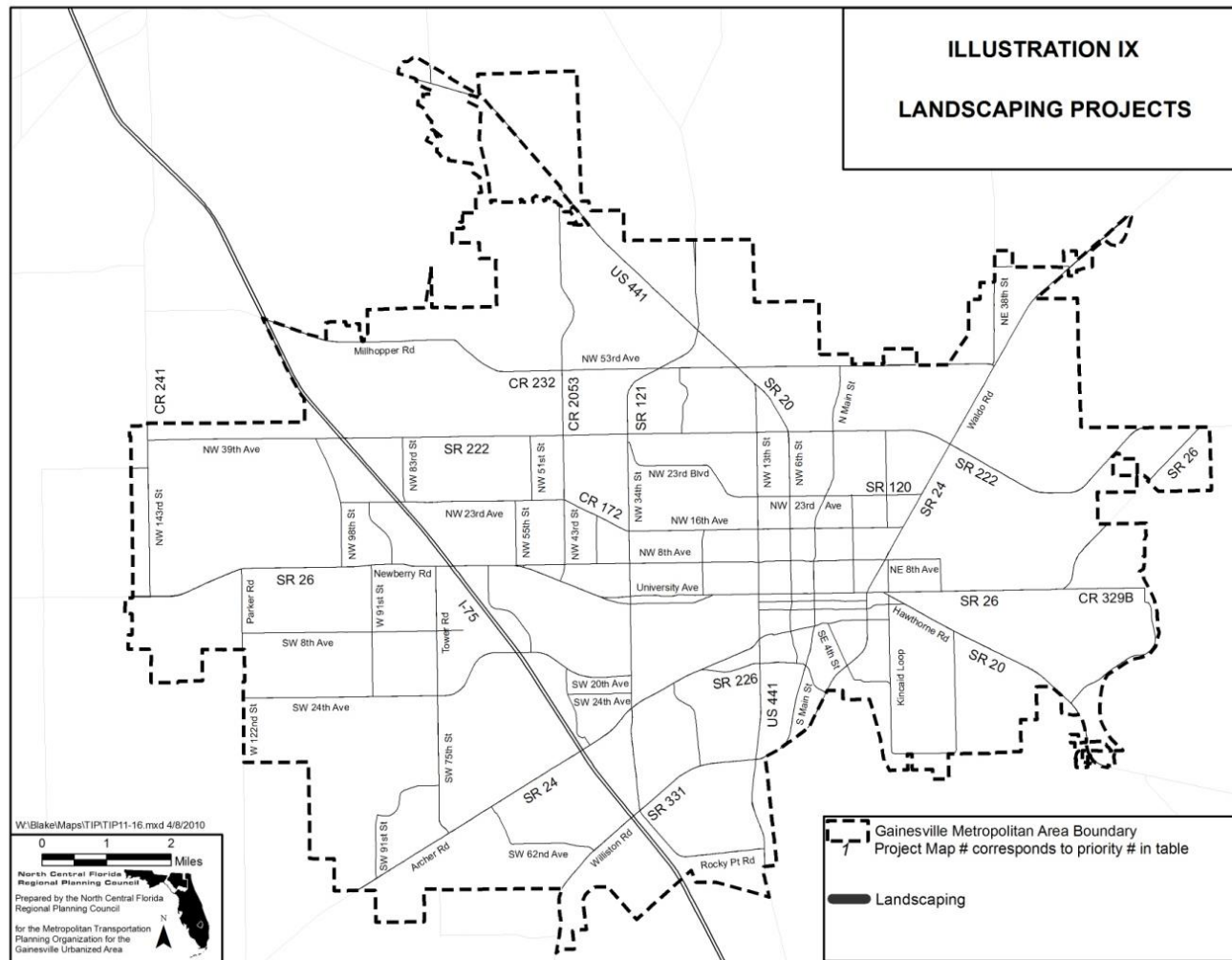


TABLE 10

LANDSCAPING PROJECTS

RESURFACING / REPAVING PROJECTS				FISCAL YEAR (FY)					FUND CODE Table 3	FED FUNDS
PROJECT DESCRIPTION (FINANCE NUMBER)	MAP #	MILE	TYPE WORK	COSTS (\$000) / PROJECT PHASE (SEE TABLE 4)						
				FY 10_11	FY 11_12	FY 12_13	FY 13_14	FY 14_15		
University Avenue/SR 26 FM: SE 15th Street TO: County Road 329B [2075803]	1	2.7	Landscaping	5 PE 16 CST 72 CST	-	-	-	-	DIH DIH DDR	NO
									SUM	
FEDERAL FUNDING									0	
STATE FUNDING				93					93	
LOCAL FUNDING									0	
TOTAL FUNDING				93	0	0	0	0	93	

LAP- Local Area Program construction

t:\mike\tip\tip1015\tbls\kap2.xls x

NOTE: See interstate, resurfacing and road construction tables and illustrations for additional projects.

TABLE 11

MTPO PLANNING / ADMINISTRATION ACTIVITY

RESURFACING / REPAVING PROJECTS				FISCAL YEAR (FY)					FUND CODE Table 3	FED FUNDS
PROJECT DESCRIPTION (FINANCE NUMBER)	MAP #	MILE	TYPE WORK	FY 10_11	FY 11_12	FY 12_13	FY 13_14	FY 14_15		
Gainesville UPWP / PL FY 2008/2009 - 2009/2010 (2140949)	-	-	Transportation Planning	488 PLN	493 PLN	-	-	-	PL	YES
Gainesville MTPO LRTP Update (4244021)	-	-	Transportation Planning	70 PLN	-	-	-	-	PL	YES
Gainesville UPWP / PL FY 2010/2011 - 2011/2012 (4221862)	-	-	Transportation Planning	-	-	495 PLN	500 PLN	-	PL	YES
Gainesville MPO FY 2011/2012 UPWP (4221863)	-	-	Transportation Planning	-	-	-	-	505 PLN	PL	YES
									SUM	
FEDERAL FUNDING				558	493	495	500	505	2551	
STATE FUNDING									0	
LOCAL FUNDING									0	
TOTAL FUNDING				558	493	495	500	505	2,551	

This table does not include County asphalt rejuvenation (respraying of emulsifying agent on asphalt) projects.

t:\mike\tip\tip 10 15\tbls f.xls x

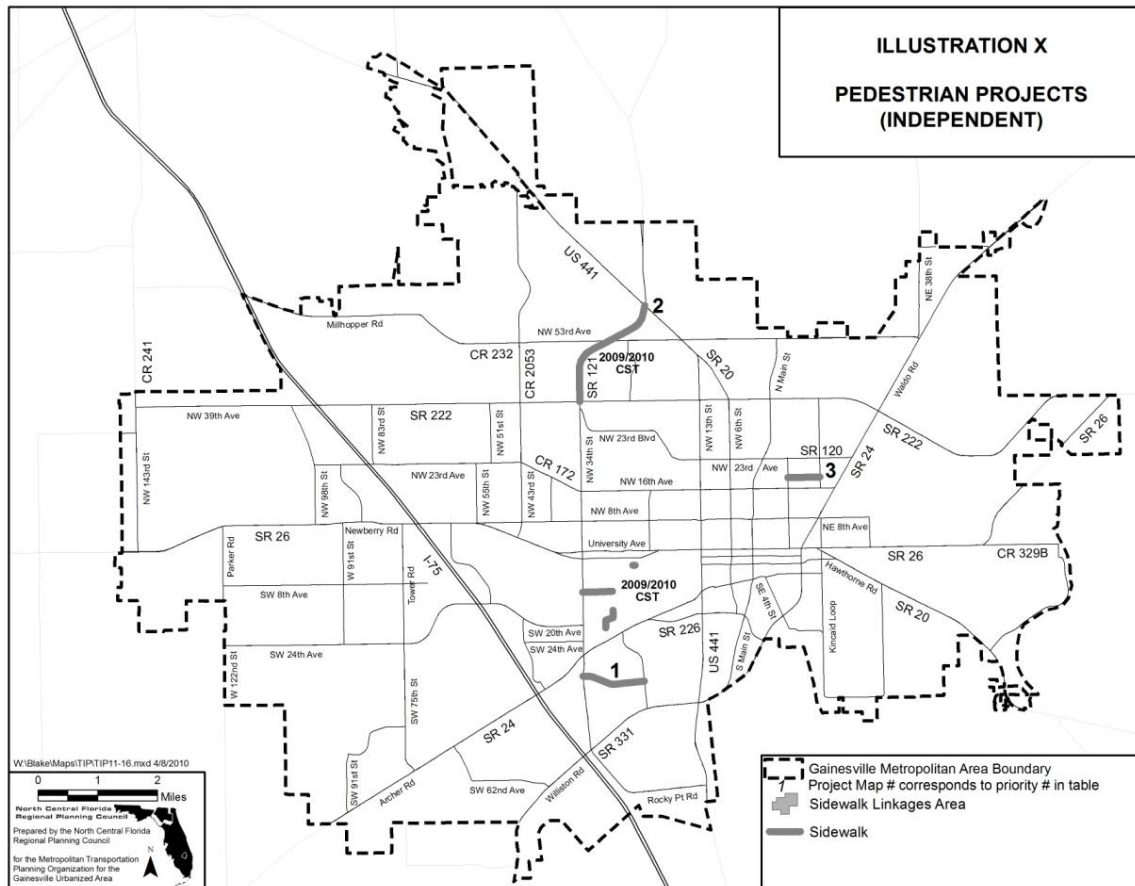


TABLE 12

PEDESTRIAN PROJECTS (INDEPENDENT)

RESURFACING / REPAVING PROJECTS				FISCAL YEAR (FY)					FUND	FED FUNDS
PROJECT DESCRIPTION (FINANCE NUMBER)	MAP	MILE	TYPE WORK	COSTS (\$000) / PROJECT PHASE (SEE TABLE 4)					CODE	
	#			FY 10_11	FY 11_12	FY 12_13	FY 13_14	FY 14_15	Table 3	
NON-SCHOOL										
SW 35 Place FM: SW 34 Street [SR 121] TO: SW 23rd Terrace	1	1.0	Construct 5-foot sidewalk	460 CST	-	-	-	-	LF	NO
NW 34 Street FM: Northside Park TO: US 441 (4247671)	2	0.3	Construct 5-foot sidewalk	-	-	10 PE	2 DSB 595 DSB	-	DIH DS	NO
SCHOOL										
NE 19 Place FM: NE 9 Street TO: NE 15 Street (4273271)	3	0.5	Construct sidewalk with Safe Route to School funding	-	6 PE 60 PE	49 CST 21 CST 289 CST	-	-	SL SR2E SR2S	YES
									SUM	
FEDERAL FUNDING					66	359			425	
STATE FUNDING						10	597		607	
LOCAL FUNDING				460					460	
TOTAL FUNDING				460	66	369	597	0	1,492	

t:\make\tip\tip1015\tblped2.xlsx

ILLUSTRATION XII

RESURFACING / REPAVING PROJECTS

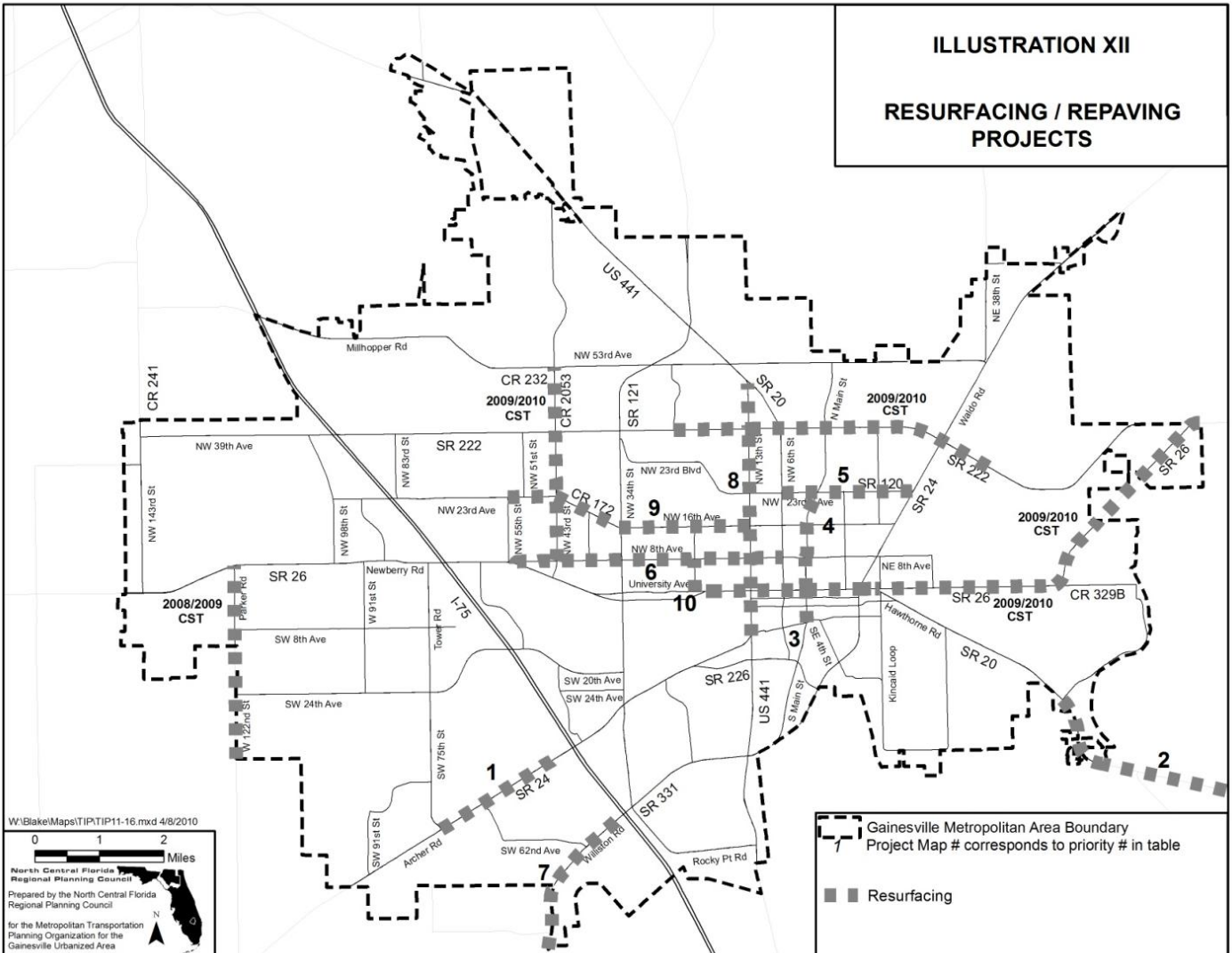


TABLE 14
RESURFACING / REPAVING PROJECTS

RESURFACING / REPAVING PROJECTS				FISCAL YEAR (FY)					FUND	FED
PROJECT DESCRIPTION (FINANCE NUMBER)	MAP #	MILE	TYPE WORK	COSTS (\$000) / PROJECT PHASE (SEE TABLE 4)						
				FY 10_11	FY 11_12	FY 12_13	FY 13_14	FY 14_15	CODE Table 3	FUNDS
Archer Road /SR 24 FM: SW 75 Street TO: SW 43 Street (2076693)	1	2.5	Resurfacing [no change to existing bike/pedestrian facilities]	0.2 PE	117 CST 2,595 CST 33 CST 0.2 PE	88 CST	-	-	DIH DDR LF DIH	NO
Hawthorne Road /SR 20 FM: SE 55 Boulevard TO: County Road 325 (4244731)	2	5.4	Resurfacing [no change to existing bike/pedestrian facilities]	1 PE	2,969 CST 107 CST	248 CST	256 CST	-	DS DIH	NO
Main Street /SR 329 FM: Depot Avenue TO: NW 8 Avenue (2077851)	3	1.0	Resurface as a 3-lane facility with one northbound lane, one southbound lane, a center turnlane with raised medians, parallel parking, bus bays, and instreet bike lanes	0.2 CST	0.2 CST	-	-	-	DIH	NO
N Main Street FM: NW 8 Avenue TO: NW 23 Avenue	4	1.0	Mill and resurface; Lane reduction to N 16 Avenue Pedestrian modifications	1,200 CST	-	-	-	-	LF	NO
N 23 Avenue /SR 120 FM: NW 13 Street /US 441 TO: Waldo Road /SR 24 (2077002)	5	2.5	Resurfacing [no change to existing bike/pedestrian facilities]	26 CST 2,382 CST 25 CST 1 PE	84 CST	-	-	-	DIH DDR LF DIH	NO
NW 8 Avenue FM: Newberry Roads /SR 26 TO: NW 6 Street /SR 20	6	4.2	Resurfacing [no change to existing bike/pedestrian facilities]	3,640 CST	-	-	-	-	LF	NO
State Road 121 FM: Levy County Line TO: Interstate 75 (2077344)	7	8.7	Resurfacing [no change to existing bike/pedestrian facilities]	27 CST	-	-	-	-	DIH	NO
US 441/SR 25 FM: Archer Road TO: NW 6 Street (2078499)	8	4.0	Resurfacing [no change to existing bike/pedestrian facilities]	1 CST	-	-	-	-	DIH	NO
NW 16 Avenue FM: NW 55 Street TO: NW 13 Street	9	3.8	Pavement management/ resurfacing	-	6,500 CST	-	-	-	LF	NO
NW 22 Street FM: W University Avenue TO: NW 8 Avenue	10	0.5	Pavement management/ resurfacing	-	1,000 DSB	-	-	-	LF	NO
									SUM	
FEDERAL FUNDING									0	
STATE FUNDING				2,438	5,872	336	256		8,902.8	
LOCAL FUNDING				4,865	7,533				12,398	
TOTAL FUNDING				7,303	13,405	336	256	0	21,301	

This table does not include County asphalt rejuvenation (respraying of emulsifying agent on asphalt) projects.

t:\mike\tip\tip 10 15\tbls f.xls x

ILLUSTRATION XIII ROAD CONSTRUCTION PROJECTS

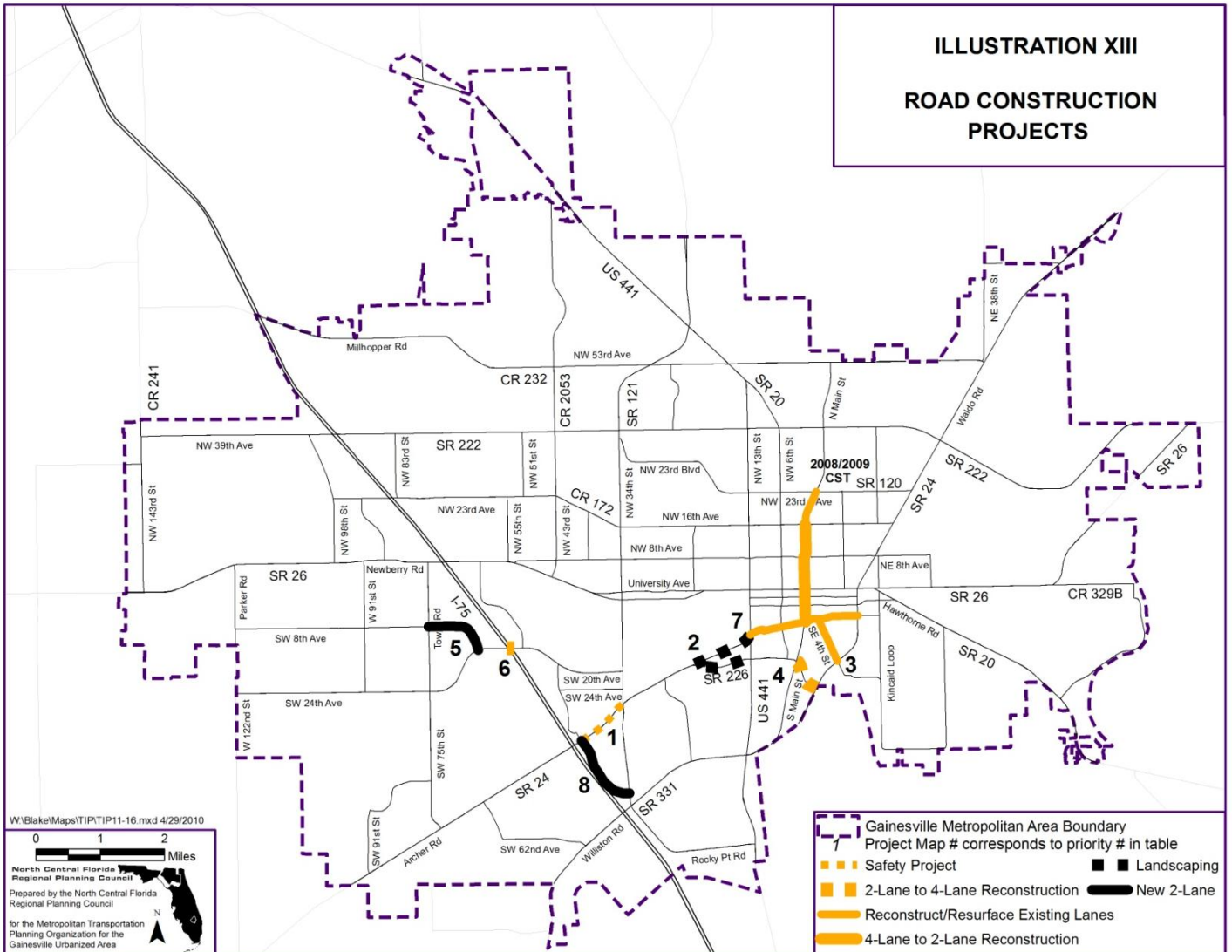


TABLE 15

ROAD CONSTRUCTION PROJECTS

RESURFACING / REPAVING PROJECTS				FISCAL YEAR (FY)					FUND CODE Table 3	FED FUNDS
PROJECT DESCRIPTION (FINANCE NUMBER)	MAP #	MILE	TYPE WORK	FY 10_11	FY 11_12	FY 12_13	FY 13_14	FY 14_15		
Archer Road/SR 24 FM: SW 40 Boulevard TO: SW 34 Street/SR 121 (2078378)	1	1.0	Safety Project	38 CST 779 CST 22 CST 1 PE 1 CST	75 CST	-	-	-	DIH HSP DS DIH LF	YES
SE 4 Street FM: Williston Road /SR 331 TO: SE 7 Avenue	2	0.1	2-Lane Reconstruction	600 DES	250 ROW	250 ROW	800 CST	-	LF	NO
SE 16 Avenue /SR 226 FM: Main Street TO: Williston Road /SR 331 (4236082)	3	0.6	4-Lane reconstruction	250 PE 5 PE	250 PE	250 PE	-	-	SA DIH	YES
SW 75 Street to SW 24 Avenue Connection FM: SW 75 Street TO: SW 24 Avenue	4	0.6	SW 8 Avenue/SW 61 Street Connector; roadway reconstruction and intersection modifications	270 PDE	9,200 CST	-	-	-	LF/CDA	NO
SW 24 Avenue/I-75 Overpass AT: Interstate 75	5	0.1	Bridge modification to to create 4-lanes and multimodal modifications	540 PDE	-	-	-	-	LF	NO
Depot Avenue SAFETEA-LU HPP FM: US 441 TO: Williston Road FM: US 441 TO: SW 11 Street FM: SW 11 Street TO: Main Street FM: Main Street TO: SE 600 Block FM: SE 600 Block TO: Williston Road (4260441)	6	1.7 0.2 0.7 0.4 0.4	Reconstruction of 2-lanes with turnlanes and medians High Priority Project #2232 Section 1 mill & resurface Section 2 reconstruction w/ roundabout @ SW 11 St & roundabout @ SW 6 St Section 3 reconstruction w/ roundabout @ SE 4 St Section 4 reconstruction	-	3,805 CST 3,805 CST	-	-	-	CIGP LFP	YES
Depot Avenue SAFETEA-LU HPP FM: US 441 TO: Williston Road (4205373)	7	1.7	Acquire right-of-way with remaining SAFETEA-LU funding	1,525 ROW 25 ROW	159 ROW 2,091 ROW	-	-	-	HPP EB LF	YES
SW 40 Boulevard FM: Archer Road /SR 24 TO: SW 34 Street/SR 121	8	1.0	2-lane construction	-	-	-	1,000 CST	-	LF	NO
									SUM	
FEDERAL FUNDING				2,579	409	250			3,238	
STATE FUNDING				66	3,880				3,946	
LOCAL FUNDING				1,411	15,346	250	1,800		18,807	
TOTAL FUNDING				4,056	19,635	500	1,800	0	25,991	

t:\mike\tip\tip 10 15\tblc st2.xlsx

TABLE 16

ROAD MAINTENANCE PROJECTS

RESURFACING / REPAVING PROJECTS				FISCAL YEAR (FY)					FUND CODE Table 3	FED FUNDS
PROJECT DESCRIPTION (FINANCE NUMBER)	MAP #	MILE	TYPE WORK	FY 10_11	FY 11_12	FY 12_13	FY 13_14	FY 14_15		
LIGHTING										
Lighting Alachua County (4144031)	-	-	Lighting agreements	648 MNT	667 MNT	687 MNT	708 MNT	729 MNT	DDR	NO
OTHER MAINTENANCE										
Routine Maintenance Alachua County -2143011	-	-	Routine maintenance	3,000 MNT	3,000 MNT	3,000 MNT	-	-	D	NO
Routine Maintenance Alachua County (2149384)	-	-	Routine maintenance	400 MNT	400 MNT	400 MNT	-	-	D	NO
									SUM	
FEDERAL FUNDING									0	
STATE FUNDING				4,048	4,067	4,087	708	729	13,639	
LOCAL FUNDING									0	
TOTAL FUNDING				4,048	4,067	4,087	708	729	13,639	

t:\mike\tip\tip 10 15\tblmnt.xlsx

TABLE 17

TRANSIT- REGIONAL TRANSIT SYSTEM PROJECTS

RESURFACING / REPAVING PROJECTS				FISCAL YEAR (FY)					FUND	
PROJECT DESCRIPTION (FINANCE NUMBER)	MAP #	MILE	TYPE WORK	FY 10_11	FY 11_12	FY 12_13	FY 13_14	FY 14_15		
METROPOLITAN TRANSPORTATION PLANNING ORGANIZATION (MTPO) PLANNING STUDIES FUNDING										
Transit Planning Studies (Section 5303) (4117623)	-	-	PTO Planning Funds	14 PLN 116 PLN 14 PLN	14 PLN 116 PLN 14 PLN	14 PLN 116 PLN 14 PLN	14 PLN 116 PLN 14 PLN	14 PLN 116 PLN 14 PLN	DPTO DU LF	YES
Fixed Route System Capital 5309 HighPriority Project #213 (4068475)	-	-	RTS Rapid Transit Study	431 PLN 108 PLN	-	-	-	-	FTA LF	NO
Fixed Route System Capital Transit Planning Study (4285911)	-	-	Conduct Bus Rapid Transit (BRT) Alternatives Analysis Study	125 PLN	-	-	-	-	DS	NO
REGIONAL TRANSIT SYSTEM (RTS) CAPITAL FUNDING										
Fixed Route System Capital Section 5307 (4040261)	-	-	Capital and Operating Grant	1,250 CAP 313 CAP	650 CAP 163 CAP	650 CAP 163 CAP	650 CAP 163 CAP	712 CAP 178 CAP	FTA LF	YES
Fixed Route System Capital Section 5307 (4044111)	-	-	AVL equipment hardware/ software, radio system upgrade furniture/office equipment, automatic passenger counters, computer equipment	600 CAP 150 CAP	360 CAP 90 CAP	310 CAP 78 CAP	310 CAP 78 CAP	330 CAP 83 CAP	FTA LF	YES
Fixed Route System Capital Section 5307 (4044121)	-	-	Shelters & passenger amenities benches, shelters, signs & logos, shop equipment, signal pre- emption, preventative and associated capital maintenance	3,020 CAP 755 CAP	1,485 CAP 371 CAP	1,535 CAP 384 CAP	1,535 CAP 384 CAP	1,535 CAP 384 CAP	FTA LF	YES
Fixed Route System Capital Section 5309 (4068471)	-	-	Discretionary grants - purchase transit vehicles and related equipment	4,165 CAP 1,041 CAP	4,500 CAP 1,125 CAP	4,773 CAP 1,193 CAP	5,059 CAP 1,265 CAP	-	FTA LF	YES
Fixed Route System Capital Section 5307 (4083541)	-	-	Employee training, GFI/fare boxes, passenger information system	600 CAP 150 CAP	215 CAP 54 CAP	215 CAP 54 CAP	215 CAP 54 CAP	200 CAP 50 CAP	FTA LF	YES
Fixed Route System Capital Section 5309 (4117581)	-	-	Discretionary grants - purchase transit coaches neighborhood transfer center	2,928 CAP 732 CAP	1,260 CAP 315 CAP	1,323 CAP 331 CAP	1,639 CAP 410 CAP	2,000 CAP 500 CAP	FTA LF	YES
Fixed Route System Capital Section 5307 (4243901)	-	-	Small Transit Incentive Cities Allocation	752 CAP 188 CAP	752 CAP 188 CAP	752 CAP 188 CAP	752 CAP 188 CAP	752 CAP 188 CAP	FTA LF	YES
RTS Bus Replacement Section 5307 Earmark (4284351)	-	-	Purchase transit vehicles/ equipment with Earmark funding	750 CAP	-	-	-	-	FTA	YES
Fixed Route System Capital ARRA Section 5307 (4263891)	-	-	Purchase transit vehicles with ARRA funding	3,201 CAP	-	-	-	-	FTA	YES
Fixed Route System Capital HR1105 5309 (4267571)	-	-	RTS purchase transit vehicles with HR 1105 High Priority Project funding	475 CAP 119 CAP	-	-	-	-	FTA LF	YES
Fixed Route System Capital E2010-BUSP-057 Earmark 5309 (4286431)	-	-	RTS purchase buses	750 CAP 188 CAP	-	-	-	-	FTA LF	YES
Fixed Route System Capital ARRA Section 5307 (4263201)	-	-	Purchase transit vehicles with ARRA funding	512 CAP 335 CAP 680 CAP	-	-	-	-	FTA	YES

t:\mike\tip\tip1015\tblrts4me.xlsx

TABLE 17 (continued)

TRANSIT- REGIONAL TRANSIT SYSTEM PROJECTS

RESURFACING / REPAVING PROJECTS				FISCAL YEAR (FY)					FUND	
COSTS (\$000) / PROJECT PHASE (SEE TABLE 4)										
PROJECT DESCRIPTION (FINANCE NUMBER)	MAP #	MILE	TYPE WORK	FY 10_11	FY 11_12	FY 12_13	FY 13_14	FY 14_15		
REGIONAL TRANSIT SYSTEM (RTS) CAPITAL FUNDING										
Fixed Route System Capital Section 5307 (4299271)	-	-	RTS Phase 1 of 4 Maintenance Facility and 42 farebox replacement	10,667 CAP 2,667 CAP	-	-	-	-	FTALF	YES
									SUM	
FEDERAL FUNDING				547	116	116	116	116	1,011	
STATE FUNDING				139	14	14	14	14	195	
LOCAL FUNDING				122	14	14	14	14	178	
PLANNING SUBTOTAL FUNDING				808	144	144	144	144	720	
FEDERAL FUNDING				30,685	9,222	9,558	10,160	5,529	65,154	
STATE FUNDING									0	
LOCAL FUNDING				6,303	2,306	2,391	2,542	1,383	14,925	
CAPITAL SUBTOTAL FUNDING				36,988	11,528	11,949	12,702	6,912	80,079	
COMMUTER TRANSPORTATION ASSISTANCE										
-	-	-	-	-	-	-	-	-	-	-
REGIONAL TRANSIT SYSTEM OPERATING FUNDING										
Fixed Route System Operating Section 5307 (2155461)	-	-	Operating assistance- vans (5), support vehicles (supervisors), associated capital maintenance lift-equipped paratransit vans (5)	1,800 OPS 1,800 OPS	1,800 OPS 1,800 OPS	1,800 OPS 1,800 OPS	1,800 OPS 1,800 OPS	1,800 OPS 1,800 OPS	FTALF	YES
Fixed Route System Operating (4117571)	-	-	FDOT Block Grant- operating capital	1,421 OPS 1,421 OPS	767 OPS 715 OPS 1,483 OPS	1,292 OPS 245 OPS 1,536 OPS	1,536 OPS 1,536 OPS	1,536 OPS 1,536 OPS	DDRDPTOLF	NO
Service Development (4276811)	-	-	Transit service demonstration	75 OPS 75 OPS	-	-	-	-	DPTOLF	NO
Service Development (4276821)	-	-	Transit service demonstration	100 OPS 100 OPS	-	-	-	-	DPTOLF	NO
Service Development (4276831)	-	-	Transit service demonstration	83 OPS 83 OPS	-	-	-	-	DPTOLF	NO
									SUM	
FEDERAL FUNDING				1,800	1,800	1,800	1,800	1,800	9,000	
STATE FUNDING				1,679	1,482	1,537	1,536	1,536	7,770	
LOCAL FUNDING				3,479	3,283	3,336	3,336	3,336	16,770	
OPERATING SUBTOTAL FUNDING				6,958	6,565	6,673	6,672	6,672	33,540	
FEDERAL FUNDING				33,032	11,138	11,474	12,076	7,445	75,165	
STATE FUNDING				1,818	1,496	1,551	1,550	1,550	7,965	
LOCAL FUNDING				9,904	5,603	5,741	5,892	4,733	31,873	
TOTAL FUNDING				44,754	18,237	18,766	19,518	13,728	115,003	

t:\mike\tip\tip 10 15\tblrts 4 me .xlsx

TABLE 18

TRANSIT - TRANSPORTATION DISADVANTAGED PROJECTS

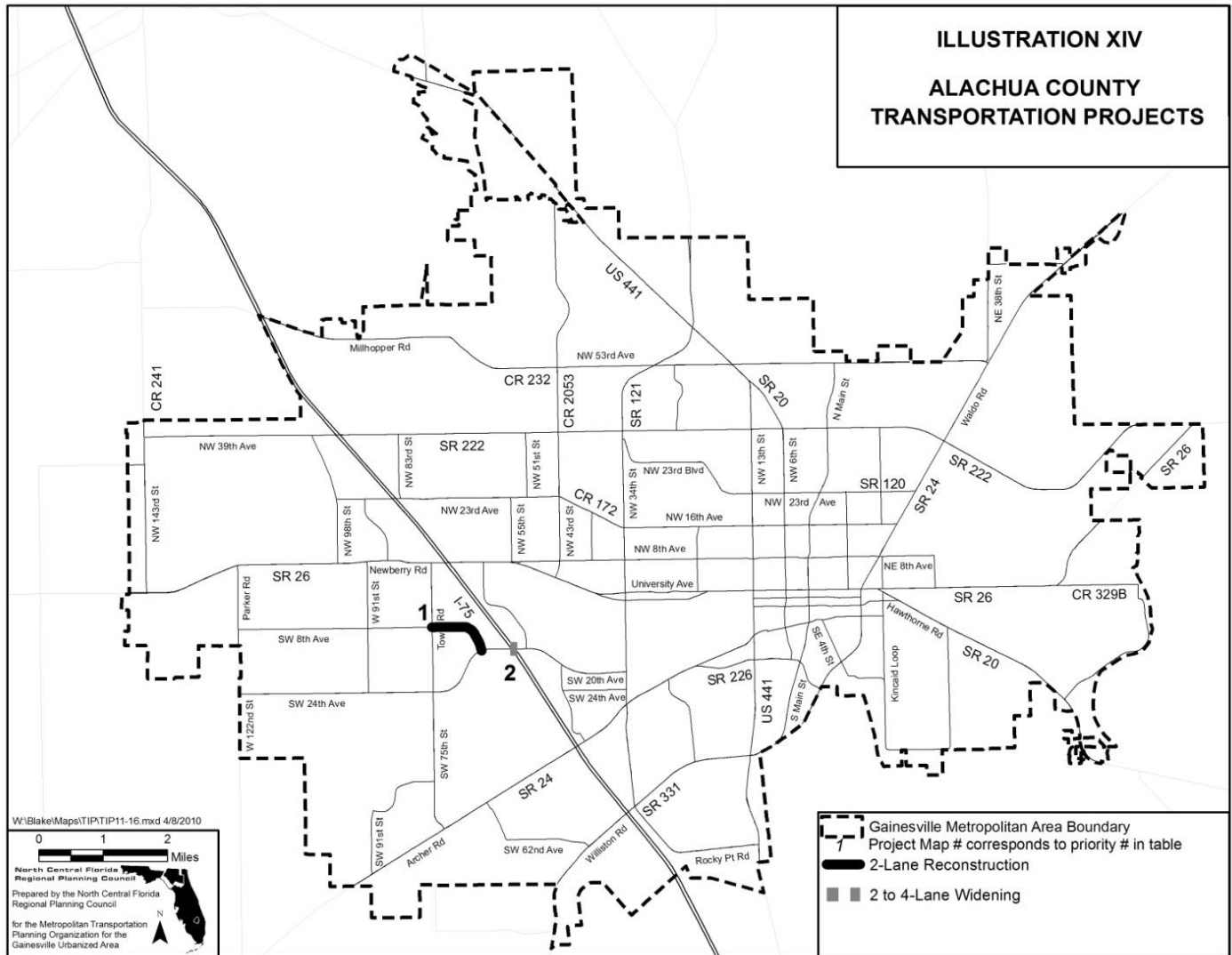
RESURFACING / REPAVING PROJECTS				FISCAL YEAR (FY)					FUND	
PROJECT DESCRIPTION (FINANCE NUMBER)	MAP #	MILE	TYPE WORK	COSTS (\$000) / PROJECT PHASE (SEE TABLE 4)					CODE	FED
				FY 10_11	FY 11_12	FY 12_13	FY 13_14	FY 14_15	Table 3	FUNDS
MV TRANSPORTATION										
Transportation Disadvantaged Grant (2174891)	-	-	TD Commission grant funding for provision of trips	56 OPS 40 OPS 463 OPS	56 OPS 40 OPS 469 OPS	0 OPS 40 OPS 469 OPS	0 OPS 40 OPS 0 OPS	0 OPS 40 OPS 0 OPS	LF TDDR TDTF	YES
Transportation Disadvantaged Grant	-	-	TD Commission grant- Voluntary Dollar	-	-	-	-	-	-	-
Operating/Administration Assistance- Section 5311 (4232921)	-	-	Rural Transit Funding	231 OPS 231 OPS	-	-	-	-	DU LF	YES
Operating/Administration Assistance- Section 5311 (4233121)	-	-	Rural Transit Funding	-	243 OPS 243 OPS	255 OPS 255 OPS	267 OPS 267 OPS	-	DU LF	YES
Operating/Administration Assistance- Section 5311 (4272501)	-	-	Rural Transit Funding	-	-	-	-	281 OPS 281 OPS	DU LF	YES
MTPO TRANSPORTATION DISADVANTAGED PLANNING										
Planning Assistance (2174892)	-	-	Planning funding LCB Assistance Grant	23 PLN	24 PLN	24 PLN	-	-	TDTF	YES
									SUM	
FEDERAL FUNDING				231	243	255	267	281	1,277	
STATE FUNDING				526	533	533	40	40	1,672	
LOCAL FUNDING				287	299	255	267	281	1,389	
TOTAL FUNDING				1,044	1,075	1,043	574	602	4,338	

t:\mike\tip\tip 10 15\tbltd.xls x

(PAGE LEFT BLANK INTENTIONALLY)

5-YEAR LOCALLY FUNDED PROJECTS

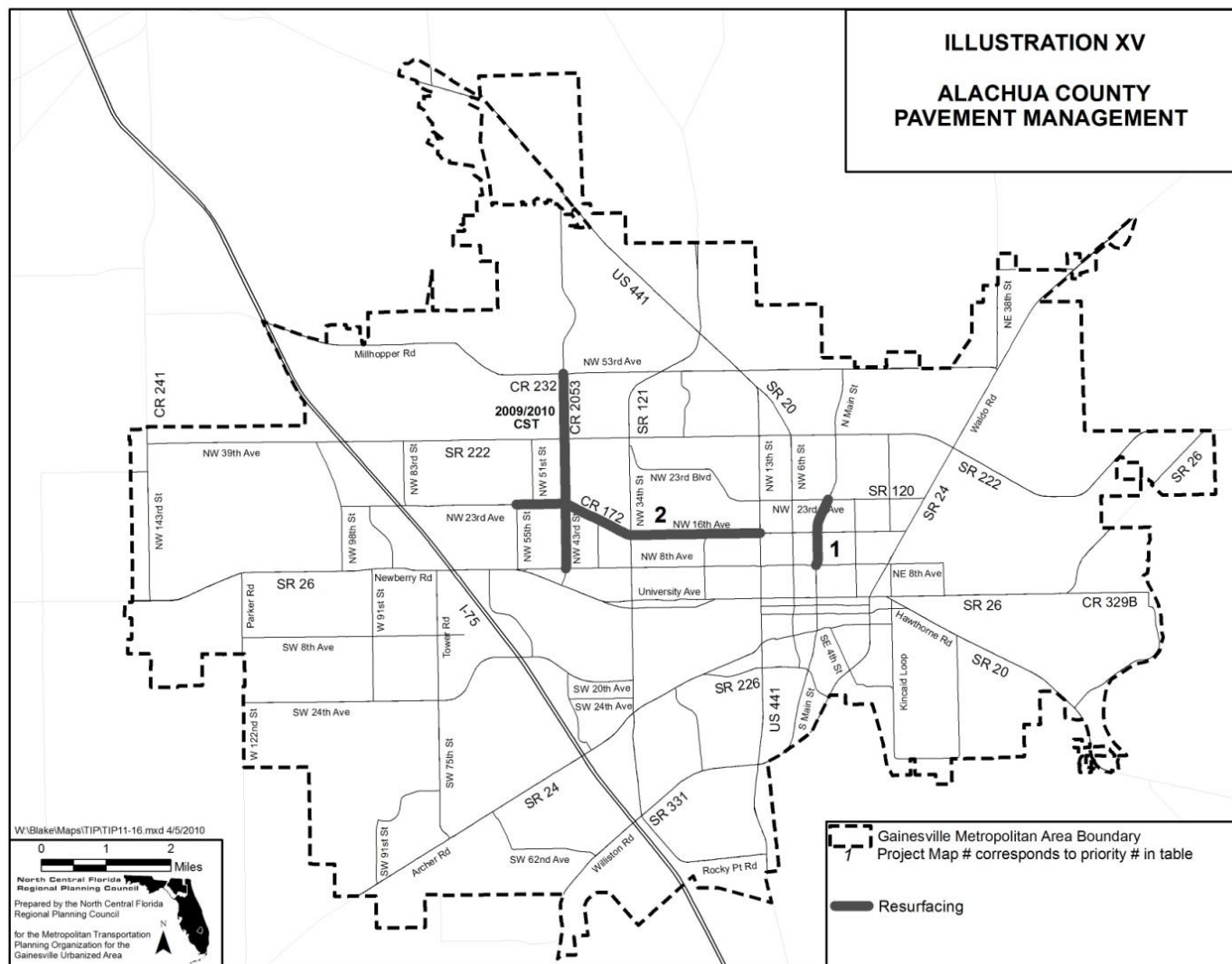
This Chapter contains a 5-year project listing and a funding summary for all transportation projects within the Gainesville Metropolitan Area (GMA) which are programmed for Fiscal Years 2010/ 2011 through 2014/2015 that contain local funds only. These represent projects programmed by Alachua County, City of Gainesville and the University of Florida.



ALACHUA COUNTY TRANSPORTATION PROJECTS

RESURVACING/REPAVING PROJECTS			FISCAL YEAR (FY)					FUND CODE Table 4
PROJECT LOCATION	MAP #	TYPE WORK	FY 10-11	FY 11-12	FY 12-13	FY 13-14	FY 14-15	
SW 75th Street to SW 24th Avenue FM: SW 75th Street TO: SW 24th Avenue	1	SW 8th Avenue/SW 61st Street Connector, roadway reconstruction and intersection modifications	270	9,200	-	-	-	PDE CST
SW 24th Avenue/I-75 Overpass AT: Interstate 75	2	Bridge modification to create 4-lanes and multimodal modifications	540	-	-	-	-	PDE

\\TIP 10.xls x\tbla la tp

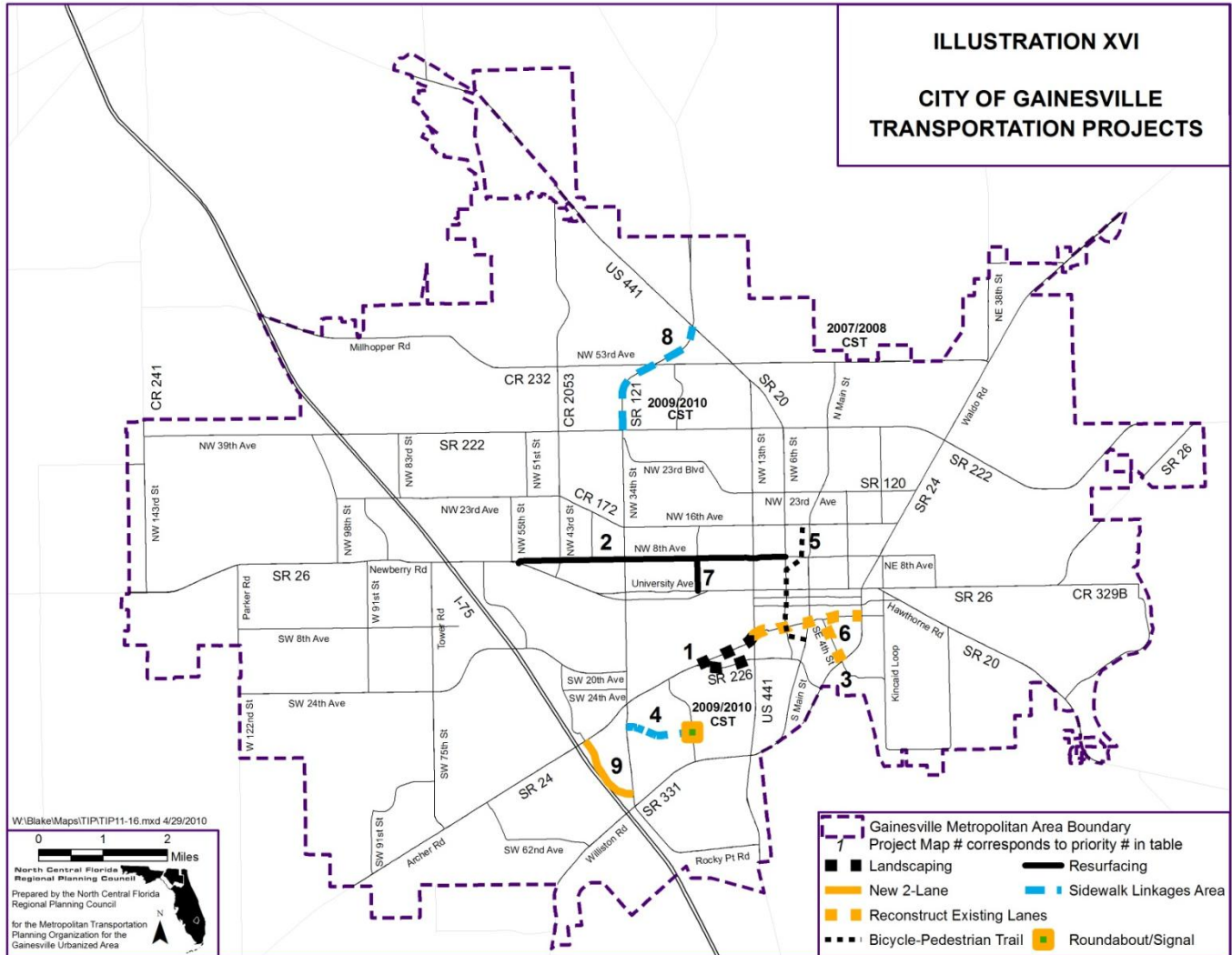


RESURFACING/REPAVING PROJECTS			FISCAL YEAR (FY) COSTS (\$000)/PROJECT PHASE (SEE TABLE 4)					FUND CODE Table 4
PROJECT LOCATION	MAP #	TYPE WORK	FY 10-11	FY 11-12	FY 12-13	FY 13-14	FY 14-15	
N Main Street FM: N 23rd Avenue TO: N 8th Avenue	1	Resurface; pedestrian and signalization modifications	1,200	-	-	-	-	CST
NW 16th Avenue FM: NW 55th Street TO: NW 13th Street	2	Pavement Management/Resurfacing	-	6,500	-	-	-	CST

ILLUSTRATION XVI

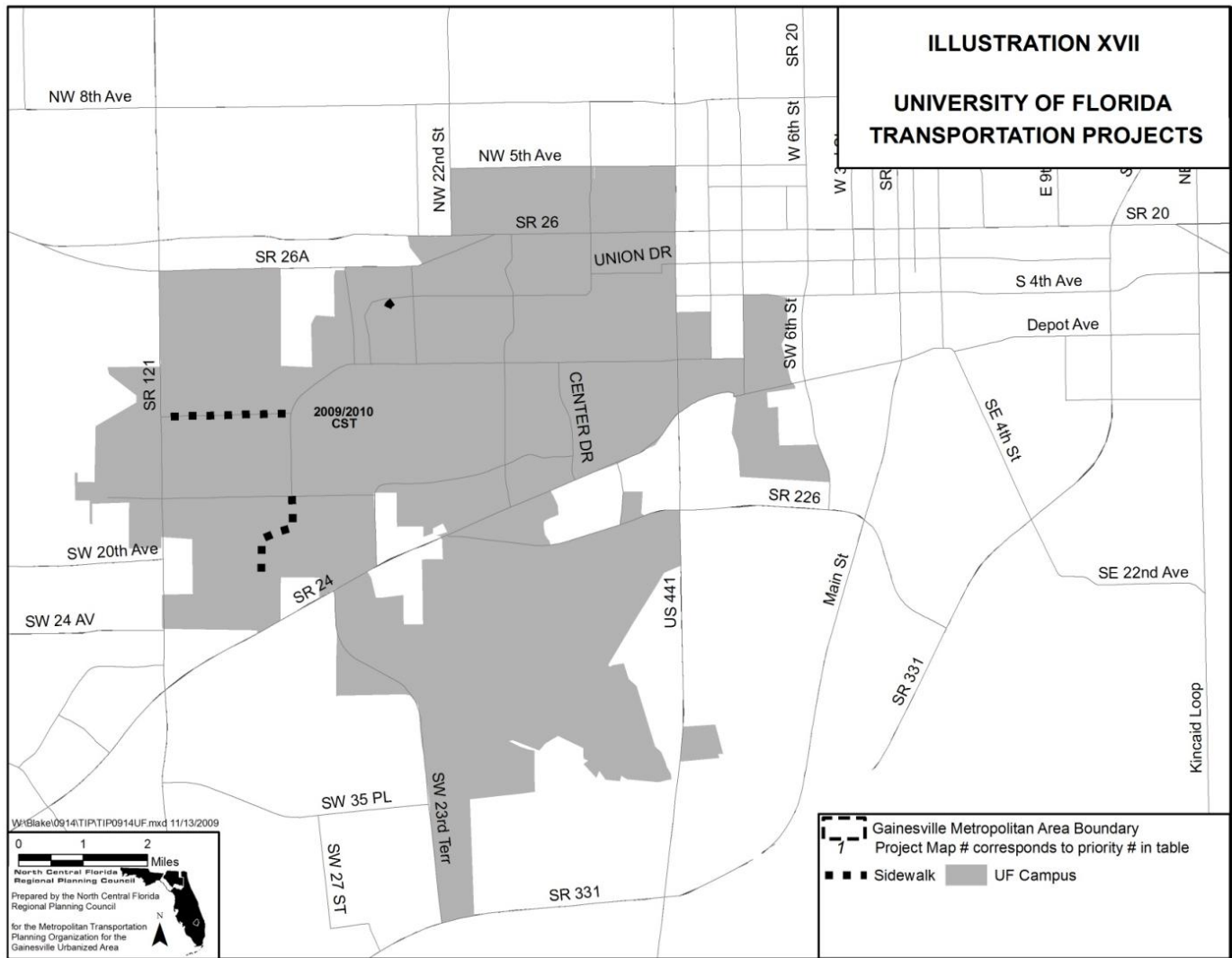
CITY OF GAINESVILLE

TRANSPORTATION PROJECTS



CITY OF GAINESVILLE TRANSPORTATION PROJECTS

RESURFACING / REPAVING PROJECTS			FISCAL YEAR (FY) COSTS (\$000) / PROJECT PHASE (SEE TABLE 4)					FUND CODE Table 4
PROJECT LOCATION	MAP #	TYPE WORK	FY 10-11	FY 11-12	FY 12-13	FY 13-14	FY 14-15	
Archer Road / SW 16 Avenue Part 1- Archer Road SW 16 Avenue - SW 13 Street	1	Landscaping, bikelanes, lighting and mast arms	5,000					CST
Part 2- SW 16 Avenue Archer Road - SW 13 Street		landscaping, bikelanes and partial resurfacing	1,000					CST
NW 8 Avenue FM: NW 6 Street / SR 20 TO: Newberry Road / SR 26	2	Mill & resurface	3,640	-	-	-	-	CST
SE 4 Street FM: Williston Road / SR 331 TO: SE 7th Avenue	3	Reconstruct 2-lane facility	600	250	250	800	-	DES ROW CST
SW 35 Place FM: SW 34 Street / SR 121 TO: SW 23 Terrace	4	Construct sidewalk	420	-	-	-	-	CST
W 6th Street Rail-Trail Phase 1 FM: SE 2 Street TO: NW 2 Avenue Phase 2 FM: NW 2 Avenue TO: NW 16 Avenue (2113632 & 4262061)	5	Construct bicycle/pedestrian trail with ARRA funding	650	-	-	-	-	CST
Traffic Management System AT: Countywide	-	Install coordinated traffic management system	4,100	4,489	-	-	-	CST
Depot Avenue FM: US 441 TO: Williston Road / SR 331 Section 1: SW 13 Street - SW 11 Street Section 2: SW 11 Street - Main Street Section 3: Main Street - SE 7 Street Section 4: SE 7 Street - Williston Road	6	Reconstruction of 2-lanes with turnlanes and medians High Priority Project #2232 Section 1 mill & resurface Section 2 reconstruction w/ roundabout @ SW 11th Street & roundabout @ SW 6th Street Section 3 reconstruction w/ roundabout @ SE 4th Street Section 4 reconstruction	-	3,805 3,805	-	-	-	CST CST
NW 22 Street FM: W University Avenue TO: NW 8 Avenue	7	Pavement management/ resurfacing	-	1,000	-	-	-	DSB
NW 34th Street FM: W University Avenue TO: NW 8 Avenue (4247671)	8	Construct 5-foot sidewalk	-	-	10	597	-	PE DSB



UNIVERSITY OF FLORIDA TRANSPORTATION PROJECTS

RESURFACING / REPAVING PROJECTS			FIS CAL YEAR (FY) COSTS (\$000) / PROJECT PHASE (SEE TABLE 4)					FUND CODE Table 4
PROJECT LOCATION	MAP #	TYPE WORK	FY 09-10	FY 10-11	FY 11-12	FY 12-13	FY 13-14	
None	-	-	-	-	-	-	-	-

\\TIP 10.xls x\tbluftp

VI

TRANSPORTATION DISADVANTAGED ELEMENT

TRANSPORTATION IMPROVEMENT PROGRAM ELEMENT

According to Rule 41-2.009(2) of the Florida Administrative Code (FAC), and Chapter 427.015(1), Florida Statutes (F.S.), a transportation disadvantaged element must be included in the Metropolitan Planning Organization's (MPO) Transportation Improvement Program (TIP). This element is required to include:

"a project and program description, the planned costs and anticipated revenues for the services, identification of the year the project or services are to be undertaken and implemented and assurances that there has been coordination with local public transit and local government comprehensive planning bodies."

In preparing the TIP, there has been coordination with the City of Gainesville Regional Transit System (RTS) and the planning departments of both Alachua County and the City of Gainesville. There has also been coordination with MV Transportation, Incorporated (the local Community Transportation Coordinator) and the Florida Department of Transportation (FDOT) District 2.

ORGANIZATION

This element contains programmed transportation disadvantaged funds identified in FDOT's Tentative Five Year Work Program for Fiscal Years 2010/2011 through 2014/2015 for Alachua County. As shown in Table 16, the following funding information is provided for each project for transportation disadvantaged persons where appropriate:

1. name of agency or organization utilizing transportation disadvantaged funding;
2. the dollar amount of transportation disadvantaged funds for each fiscal year; and
3. the category of funding expenditure and Tentative Five Year Work Program project number.

TRANSPORTATION DISADVANTAGED PROGRAM PROJECTS

Funding expenditures for projects for transportation disadvantaged persons in Alachua County identified in Table 16 are categorized by the following components:

- A: Planning: Funding allocated for data collection, processing, evaluation and summarization of transportation needs, operations or programs for each fiscal year. This includes studies that are entirely devoted to transportation disadvantaged subjects and also costs for the transportation components of any more inclusive studies.
- B: Capital - Vehicles: Funding allocated for the purchase of vehicles which are used for disadvantaged passenger transportation for each fiscal year.
- C: Capital - Other: Funding allocated for fixed assets such as buildings, communication devices, test equipment, tools, computer hardware, computer software and miscellaneous equipment for each fiscal year.
- D: Operating (All): Funding allocated for operating and maintaining disadvantaged passenger transportation functions (gas, oil, salaries, parts, rent and insurance), i.e. the value of transportation services to be purchased from external for-profit and nonprofit providers for each fiscal year.

TABLE 19**TRANSPORTATION DISADVANTAGED PROGRAM PROJECTS**

TRANSPORTATION DISADVANTAGED PROJECTS		FISCAL YEAR (FY) COSTS (\$000)				
PROJECT DESCRIPTION (FINANCE NUMBER)	TYPE WORK	FY 10-11	FY 11-12	FY 12-13	FY 13-14	FY 14-15
MV TRANSPORTATION (CTC) – CAPITAL [OTHER]						
-	-	-	-	-	-	-
CTC – CAPITAL [VEHICLE]						
-	-	-	-	-	-	-
CTC – OPERATING						
Transportation Disadvantaged Grant (2174891)	TD Commission grant funding	559	565	509	40	40
Transportation Disadvantaged Grant	TD Commission grant funding Voluntary Dollar	-	-	-	-	-
Operating/Administration Assistance (4232921)	Rural Transit funding	462	-	-	-	-
Job Access Reverse Commute (4282371)	Section 5316 JARC Grant funding	100	-	-	-	-
Operating/Administration Assistance (4233121)	Section 5311 funding Operations deficit	-	-	486	510	534
Operating/Administration Assistance (4272501)	Section 5311 funding Rural Transit funding	-	-	-	-	562
MTPO TRANSPORTATION DISADVANTAGED PROGRAM PLANNING						
Planning Assistance (2174892)	TD Commission LCB Assistance Grant	23	24	24	-	-

(PAGE LEFT BLANK INTENTIONALLY)

VII

PUBLIC INVOLVEMENT AND SERVICE EQUITY

Citizen involvement in the TIP process is promoted through the MTPO's Public Involvement Process which was developed and adopted pursuant to 23 CFR 450.316(b)(1) requirements. The MTPO's Public Involvement Plan describes a process to involve the public, including private transportation operators, in the transportation planning process, including the annual development of the TIP, in accordance with Chapter 339.175(7), Florida Statutes. In addition, the MTPO's Public Involvement Plan, which was last updated in December 2009, includes strategies to address service equity, including outreach to socioeconomic communities that have traditionally been underrepresented in the transportation planning process. The MTPO also sponsors workshops and charrettes, as necessary, regarding projects in the TIP. The TIP is also on the www.ncfrpc.org website.

MTPO staff provides local news media notification of meetings when the TIP is scheduled for review and approval by the MTPO and its Advisory Committees, thereby providing citizens an opportunity to participate in the development of the TIP. To inform the general public and other interested persons who may want to review and comment on the TIP, public notice is also provided through the Clerk of the City of Gainesville, who places meeting notices on City's Community Calendar and in the local newspaper's listing of public meetings of the week.

FREIGHT SHIPPERS

The MTPO maintains a database of freight shippers that serve and/or are based in the Gainesville Metropolitan Area. Correspondence is sent to the freight shippers inviting them to participate in the development of the TIP.

PUBLIC TRANSPORTATION USERS

The MTPO coordinates with Regional Transit System (RTS) staff for public involvement in the development of the TIP. The Regional Transit System Advisory Board provides input for transit projects to be included in the TIP. In addition, RTS staff conducts transit forums to gather public input. The Alachua County Transportation Disadvantaged Coordinating Board (ACTDCB), which includes public transportation users, provides input for transportation disadvantaged projects to be included in the TIP. Each year, MTPO staff solicits input from RTS and ACTDCB for projects to be included in the TIP. The MTPO maintains a database of freight shippers that serve and/or are based in the Gainesville Metropolitan Area. Correspondence is sent to the freight shippers inviting them to participate in the development of the TIP.

PUBLIC COMMENT AND COMMENT TRACKING

In accordance with SAFETEA-LU requirements, significant written or oral public comments provided to the MTPO regarding projects in the TIP are maintained in the MTPO's TIP General File. Comment summaries and subsequent MTPO action/response are included in this TIP in Appendix J.

APPENDIX A

AMENDMENTS

TO

**FISCAL YEARS
2010/2011 - 2014/2015**

**TRANSPORTATION
IMPROVEMENT
PROGRAM**

(PAGE LEFT BLANK INTENTIONALLY)

TRANSPORTATION IMPROVEMENT PROGRAM AMENDMENT LOG

The following log of projects are approved amendments to the Fiscal Years 2010/2011-2014/2015 Transportation Improvement Program (TIP). This TIP amendment log, Exhibit III, includes the following information:

1. TIP amendment number (as assigned by MTPO staff);
2. Date TIP amendment was approved by the Metropolitan Transportation Planning Organization (MTPO)
3. TIP amendment purpose, including, but not limited to:
 - A. Adding a new project;
 - B. Changing an existing project (refer to project description); and
 - C. Deleting an existing project; and
4. Project description, including:
 - A. Project location;
 - B. Florida Department of Transportation (FDOT) Finance Number (FN) identification number, if applicable;
 - C. Type work;
 - D. Project year;
 - E. Project funding; and
 - F. Project fund codes.

This information will be incorporated into TIP chapters V, VI and VII as the TIP is amended in order to assure the consistency and accuracy of an up-to-date TIP document.

EXHIBIT III

TIP AMENDMENT LOG

TIP AMENDMENT			PROJECT DESCRIPTION					
NUMBER	APPROVAL DATE	PURPOSE	TIP TABLE	PROJECT LOCATION (FNM NUMBER)	TYPE WORK	PROJECT YEAR	PROJECT FUNDING (thousands)	FUND CODE TABLE 3
10-1	6/14/10	Add	17	4285911	Conduct Bus Rapid Transit (BRT) Alternatives Analysis Study	10/11	\$125	DS
10-2	8/23/10	Add	10	2075803	E University Avenue Landscaping	10/11	\$21 \$72	DIH DDR
		Add	17	4263201	Purchase transit vehicles with ARRA funding	10/11	\$1,577	FTA
		Rollover	5	4068473	Expand passenger terminal lot	10/11	\$298	FTA
		Rollover	9	4230712	Operational improvement	10/11	\$1	DIH
		Rollover	9	4244732	Operational improvement @ NW quadrant	10/11	\$10 \$592	DIH NHAC
		Rollover	17	4040261	Capital and Operating Grant	10/11	\$1,250 \$313	FTA LF
		Rollover	17	4044111	AVL equipment, computer equipment, office equipment, passenger counters	10/11	\$600 \$150	FTA LF
		Rollover	17	4044121	Shelters & passenger amenities, shop equipment, signal preemption	10/11	\$3,020 \$755	FTA LF
		Rollover	17	4068471	Discretionary Grant- purchase transit vehicles and related equipment	10/11	\$4,165 \$1,041	FTA LF
		Rollover	17	4068475	RTS Rapid Transit Study	10/11	\$431 \$108	FTA LF
		Rollover	17	4083541	Employee training, GFI/fare boxes, passenger information system	10/11	\$600 \$150	FTA LF
		Rollover	17	4117581	Discretionary Grant- purchase transit coaches, neighborhood transfer center	10/11	\$2,928 \$732	FTA LF
		Rollover	17	4243901	Small Transit Incentives Cites Allocation	10/11	\$752 \$188	FTA LF
		Rollover	17	4263891	Purchase transit vehicles with ARRA funding	10/11	\$3,201	FTA
		Rollover	17	4267571	RTS purchase transit vehicles with HR 1105 High Priority Project funding	10/11	\$475 \$119	FTA LF
		Rollover	17	4286431	RTS purchase buses with E2010-BUSP-057 Earmark 5309 funding	10/11	\$750 \$188	FTA LF
10-3	12/13/10	Add	15	4205373	Depot Avenue Corridor Right-Of-Way Acquisition with remaining SAFETEA-LU funding	10/11 11/12	\$1,525 \$25 \$159 \$2,091	HPP EB EB LF
		Add	17	4299271	RTS Phase 1 of 4 Maintenance Facility and 42 Farebox Replacements	10/11	\$10,677 \$2,667	FTA LF

EXHIBIT III (Continued)**TIP AMENDMENT LOG**

<u>TIP</u> AMENDMENT			PROJECT DESCRIPTION					
NUMBER	APPROVAL DATE	PURPOSE	<u>TIP</u> TABLE	PROJECT LOCATION (FNM NUMBER)	TYPE WORK	PROJECT YEAR	PROJECT FUNDING (thousands)	FUND CODE TABLE 3
10-4	5/2/11	Add	6	4290291	Archer Braid Trail preliminary engineering- Archer Road (SR 24) to Kanapaha Park	11/12	\$150	SE
		Revise Limits	6	2078374	Archer Braid Trail (6.0 miles) City of Archer Road to SW 91 Street	11/12	\$1,500	SE
		Advance	12	4273271	NE 19 Place Sidewalk [Safe Route to School] preliminary engineering	11/12	\$6 \$60	SL SR2E
10-5	-	-	-	-	-	-	-	-

(PAGE LEFT BLANK INTENTIONALLY)

APPENDIX B

RTS PROJECT SUPPLEMENT

FOR

**FISCAL YEARS
2010/2011 - 2014/2015**

**TRANSPORTATION
IMPROVEMENT
PROGRAM**

(PAGE LEFT BLANK INTENTIONALLY)

REGIONAL TRANSIT SYSTEM PROJECT SUPPLEMENT

This appendix contains a complete listing of Regional Transit System (RTS) projects as requested by RTS. RTS produces an annual Transit Development Plan (TDP) which includes all programs and projects which RTS would desire to implement. The purpose of this appendix is to identify those projects which are included in RTS' currently adopted TDP, but not necessarily included in the current Florida Department of Transportation (FDOT) Work Program. Exhibit IV includes projects identified in the TDP.

Although some of these projects have not yet been funded, they are listed to provide project descriptions and funding information for the Metropolitan Transportation Planning Organization (MTPO). When projects become funded, either by FDOT or other sources, the TIP will be amended to move those respective projects to the appropriate Federal, State and Local Funded Projects listings of the document in order to be consistent with the FDOT Work Program.

EXHIBIT IV

REGIONAL TRANSIT SYSTEM PROJECT SUPPLEMENT FISCAL YEARS 2010/11 - 2014/15 TRANSPORTATION IMPROVEMENT PROGRAM

Regional Transit System has not provided any additional transit project information to be included in this TIP.

APPENDIX C

FLORIDA DEPARTMENT OF TRANSPORTATION

**FEDERAL OBLIGATIONS REPORT
INPUT SELECTION**

**FEDERAL FISCAL YEAR 2009
(10/01/2008 - 09/30/2009)**

(PAGE LEFT BLANK INTENTIONALLY)

10/16/09 16.12.38

PAGE: 1

FLORIDA DEPARTMENT OF TRANSPORTATION

=====
FEDERAL OBLIGATIONS REPORT
INPUT SELECTION
=====

FEDERAL FISCAL YEAR = 2009 (10/01/2008 - 09/30/2009)

SORT = S (BY ITEM)

DISTRICT/COUNTY/STATEWIDE = GAINESVILLE MTPD

10/16/09
16.12.38
GAINESVILLE MTPO

FLORIDA DEPARTMENT OF TRANSPORTATION
FEDERAL OBLIGATIONS - PROJECT DETAIL
FFY 2009 (10/01/2008 - 09/30/2009)

PAGE 1
FPMOBL10 (A)

HIGHWAYS

ITEM NO	DESCRIPTION	OLD ITEM							
COUNTY	RDWY ID	PROJ LGTH	TYPE OF WORK	EXIST/IMPROVE/ADD (LANES)	PRELIMINARY	RIGHT-OF-WAY	RAILROADS &	CONSTRUCTION	GRANTS &
FEDERAL AID NUMBER	FAC	AUTH DATE	FUND		ENGINEERING		UTILITIES		MISC.
2073552	SR 20								
FROM SR 24 TO SE 14TH ST.									
ALACHUA			RESURFACING						
26080000	.182 MI	3	3	0					
3761 036 P			SL		0	0	0	415,356	0
2076144	SR 24/WALDO ROAD								
@ GAINESVILLE REGIONAL AIRPORT									
ALACHUA			NEW ROAD CONSTRUCTION						
26050000	.100 MI	2	0	2					
SFT1 218 R			HPP		0	0	0	5,342	0
2076652	SR 26								
FROM SR26A E /STADIUM DR TO SR 24/WALDO ROAD									
ALACHUA			RESURFACING						
26070000	2.236 MI	4	4	0					
4121 011 P			SL		0	0	0	2,009,011	0
2077963	SR 26								
@ SR 222 & @ CR 234									
ALACHUA			INTERSECTION (MODIFY)						
26130000	2.777 MI	2	2	0					
4121 010 P			ACSA		0	0	0	-1,468,249	0
			SA		0	0	0	1,489,304	0
			** ITEM TOTALS **		0	0	0	21,055	0
2078311	US 301 / SR 26			2110535					
CSX RAIL OVERPASS									
ALACHUA			INTERSECTION (NEW)						
26060000	.660 MI	4	2	0					
4121 008 P			EB		111,185	0	0	0	0
2078378	SR 24 (ARCHER ROAD)								
FROM SW 40TH BLVD TO SR 121 (SW 34TH ST.)									
ALACHUA			SAFETY PROJECT						
26090000	.949 MI	6	0	0					
3761 034 P			HSP		184,563	0	0	0	0

10/16/09
16.12.38
GAINESVILLE MTPO

FLORIDA DEPARTMENT OF TRANSPORTATION
FEDERAL OBLIGATIONS - PROJECT DETAIL
FFY 2009 (10/01/2008 - 09/30/2009)

PAGE 2
FFMOBL10 (A)

HIGHWAYS

ITEM NO	DESCRIPTION	OLD ITEM							
COUNTY	RDWY ID PROJ LGTH	TYPE OF WORK	EXIST/IMPROVE/ADD (LANES)	PRELIMINARY	RIGHT-OF-WAY	RAILROADS &	CONSTRUCTION	GRANTS &	MISC.
FEDERAL AID NUMBER	FAC	AUTH DATE	FUND	ENGINEERING		UTILITIES			
2078379	SR 24 IN ARCHER								
FLORIDA	NORTHERN RR	NEW INSTALLATION	RR#622511-D						
ALACHUA		RAILROAD CROSSING							
26090000	.091 MI	2	0	0					
3761 035 P			EB	0	0	165,000	0		0
2113653	SW 62ND BLVD.								
ALACHUA	4-LANE ARTERIAL CONNECTOR	PRELIMINARY ENGINEERING							
26000094	1.692 MI	2	0	0					
S124 002 R			S117	125,000	0	0	0		0
2113655	SW 62ND BLVD.								
ALACHUA	4 LANE ARTERIAL CONNECTOR	TRAFFIC OPS IMPROVEMENT							
26000094	1.692 MI	2	0	0					
SFT2 247 R			HPP	0	0	0	1,439,840		0
SFT2 270 R			HPP	0	0	0	2,159,760		0
SFT2 312 R			HPP	0	0	0	1,349,851		0
S117 003 R			S117	0	0	0	826,784		0
		** ITEM TOTALS **		0	0	0	5,776,235		0
2129498	I-75 OPERATIONAL								
ALACHUA	IMPROVEMENT @ SR26	INTERCHANGE (MODIFY)							
26260000	.494 MI	0	0	0					
0752 140 I			NHAC	103,465	0	0	0		0
4205371	DEPOT AVE/SW 9TH AVE								
ALACHUA	FROM SW 13TH ST TO SE 3RD ST	FLEXIBLE PAVEMENT RECONSTRUCT.							
26090500	1.700 MI	2	2	0					
SFTL 238 R			HPP	750,400	0	0	0		0
4205372	DEPOT AVE/SW 9TH AVE								
ALACHUA	FROM MAIN STREET TO SE 7TH STREET	FLEXIBLE PAVEMENT RECONSTRUCT.							
26090500	.443 MI	2	2	0					
SFT2 238 R			HPP	0	0	0	1,343,718		0

10/16/09
16.12.38
GAINESVILLE MTPO

FLORIDA DEPARTMENT OF TRANSPORTATION
FEDERAL OBLIGATIONS - PROJECT DETAIL
FFY 2009 (10/01/2008 - 09/30/2009)

PAGE 3
FPMOBL10 (A)

HIGHWAYS

ITEM NO	DESCRIPTION	OLD ITEM							
COUNTY	RDWY ID	PROJ LGTH	FAC	TYPE OF WORK	EXIST/IMPROVE/ADD (LANES)	PRELIMINARY	RIGHT-OF-WAY	RAILROADS &	GRANTS &
FEDERAL AID NUMBER				AUTH DATE	FUND	ENGINEERING		UTILITIES	MISC.
4205411	NE 19 ST/NE 19 TERR								
	FROM NE 3RD AVE. TO NE 8TH AVE.								
ALACHUA					NEW ROAD CONSTRUCTION				
26000058	.405 MI	2	2	2					
SFT2 289 R					HPP	0	0	0	619,921
4205412	NE 25TH ST&NE 19 DR.								
	FROM SR 26/UNIVERSITY BVD TO NE 8TH AVE.								
ALACHUA					RESURFACING				
26000032	.500 MI	2	2	0					
SFT2 290 R					HPP	0	0	0	1,239,840
4230281	SR 200 (US 301)								
	CSX RAILROAD OVERPASS								
ALACHUA					INTERCHANGE (MODIFY)				
26130000	1.898 MI	2	2	0					
3114 030 P					EBNH	0	0	0	10,277,711
4243661	SR 25 (US 441)								
	PAYNES PRAIRIE PRESERVE VISITOR CENTER								
ALACHUA					PRELIMINARY ENGINEERING				
26010000	.010 MI	0	0	0					
SBFL 008 R					SB	120,000	0	0	0
8887 533 A					SB	40,000	0	0	0
	** ITEM TOTALS **					160,000	0	0	0
4245211	I-75								
	FROM MARION C/L TO 3000' NORTH								
ALACHUA					SAFETY PROJECT				
26260000	.800 MI	0	0	0					
0753 153 I					IMAC	0	0	0	385,606
4246321	I-75 FRONTAGE ROAD								
	FROM US 441 TO END OF SECTION								
ALACHUA					RESURFACING				
26260058	1.550 MI	2	2	0					
0752 144 I					IMAC	25,538	0	0	0

10/16/09
16.12.38
GAINESVILLE MTPO

FLORIDA DEPARTMENT OF TRANSPORTATION
FEDERAL OBLIGATIONS - PROJECT DETAIL
FFY 2009 (10/01/2008 - 09/30/2009)

PAGE 4
FPMOBL10(A)

HIGHWAYS

ITEM NO	DESCRIPTION	OLD ITEM							
COUNTY	RDWY ID	PROJ LGTH	FAC	TYPE OF WORK	EXIST/IMPROVE/ADD (LANES)	PRELIMINARY	RIGHT-OF-WAY	RAILROADS &	GRANTS &
FEDERAL AID NUMBER				AUTH DATE	FUND	ENGINEERING		UTILITIES	MISC.
4255521	SR 24/ALACHUA CO.,								
	XING 622511D-INSTALL LED LIGHTS								
ALACHUA					RAIL SAFETY PROJECT				
	.000			0	0				
00S2 046 J					RHP	0	0	13,036	0
4262061	WEST 6TH STREET								
	FROM: SE 2ND AVENUE TO: NW 16TH AVENUE								
ALACHUA					BIKE PATH/TRAIL				
	.000			0	0				
ARRA 042 B					FSSL	0	0	0	1,000,000
					SL	0	0	0	9,009
					** ITEM TOTALS **	0	0	0	1,009,009
4262071	NE 8TH AVENUE								
	FROM: SR 329/MAIN STREET TO: NE BLVD								
ALACHUA					RESURFACING				
26000032	.246 MI			2	2				
ARRA 043 B					FSSL	0	0	0	300,000
					SL	0	0	0	2,703
					** ITEM TOTALS **	0	0	0	302,703
4262081	SR 121/NW 34TH ST.								
	FROM: SR 222/NW 39TH AVE TO: US 441								
ALACHUA					BIKE LANE/SIDEWALK				
26250000	2.183 MI			2	0				
ARRA 044 B					FSSL	0	0	0	1,000,000
4262251	SR 45(US 41)								
	@SW 30TH AVE								
ALACHUA					ADD TURN LANE(S)				
26030000	.001 MI			2	0				
ARRA 045 B					FSSL	0	0	0	439,124
4262281	CR 329/MAIN ST.								
	FROM NW 8TH AVE TO NW 23RD AVE								
ALACHUA					RESURFACING				
26600000	1.056 MI			4	4				
ARRA 046 B					FSSL	0	0	0	951,007
					SL	0	0	0	9,910
					** ITEM TOTALS **	0	0	0	960,917

10/16/09
16.12.38
GAINESVILLE MTPO

FLORIDA DEPARTMENT OF TRANSPORTATION
FEDERAL OBLIGATIONS - PROJECT DETAIL
FFY 2009 (10/01/2008 - 09/30/2009)

PAGE 5
FPMOBL10 (A)

*****HIGHWAYS*****

ITEM NO	DESCRIPTION	OLD ITEM							
RDWY ID	PROJ LGTH	TYPE OF WORK	EXIST/IMPROVE/ADD (LANES)	PRELIMINARY	RIGHT-OF-WAY	RAILROADS &	CONSTRUCTION	GRANTS &	
FEDERAL AID NUMBER	FAC	AUTH DATE	FUND	ENGINEERING		UTILITIES		MISC.	
4262941	SW 122ND STREET								
FROM: SR 24 TO: SW 89TH AVENUE									
ALACHUA		WIDEN/RESURFACE EXIST LANES							
26000019	.343 MI	2 2 0							
ARRA 048 B		FSSL		0	0	0	393,385	0	
		SL		0	0	0	5,855	0	
		** ITEM TOTALS **		0	0	0	399,240	0	
4263981	NW CR 235A								
FROM: US 441 (SR 25) TO: SANTA FE HIGH SCHOOL									
ALACHUA		BIKE LANE/SIDEWALK							
26000000	1.100 MI	2 0 0							
ARRA 038 B		FSSE		0	0	0	150,000	0	
		SE		0	0	0	1,500	0	
		** ITEM TOTALS **		0	0	0	151,500	0	
4264051	SW 6TH AVENUE								
FROM: SW 75TH ST/TOWER RD TO: SW 67TH TERRACE									
ALACHUA		BIKE LANE/SIDEWALK							
26000000	1.000 MI	0 0 0							
ARRA 039 B		FSSE		0	0	0	110,000	0	
		SE		0	0	0	1,100	0	
		** ITEM TOTALS **		0	0	0	111,100	0	
HIGHWAYS TOTALS:			28,105,575	1,460,151	0	178,036	26,467,388	0	

10/16/09
16.12.38
GAINESVILLE MTPC

FLORIDA DEPARTMENT OF TRANSPORTATION
FEDERAL OBLIGATIONS - PROJECT DETAIL
FFY 2009 (10/01/2008 - 09/30/2009)

PAGE 6
FPMOBL10 (A)

TRANSPORTATION PLANNING

ITEM NO	DESCRIPTION					OLD ITEM					
RDWY ID	PROJ LGTH	TYPE OF WORK		EXIST/IMPROVE/ADD (LANES)			PRELIMINARY	RIGHT-OF-WAY	RAILROADS &	CONSTRUCTION	GRANTS &
FEDERAL AID NUMBER	FAC	AUTH DATE	FUND				ENGINEERING		UTILITIES		MISC.
2140947	GAINESVILLE UPWP /PL										
FY 2008/2009 & 2009/2010											
ALACHUA		TRANSPORTATION PLANNING									
0241 046 M	.000	0	0	0	PL		550,864	0	0	0	0
PLANNING TOTALS:						550,864	550,864	0	0	0	0

10/16/09
16.12.38
GAINESVILLE MTPO

FLORIDA DEPARTMENT OF TRANSPORTATION
FEDERAL OBLIGATIONS - PROJECT DETAIL
FFY 2009 (10/01/2008 - 09/30/2009)

PTO: TRANSIT

PAGE 7
FFMOBL10 (A)

ITEM NO	DESCRIPTION	OLD ITEM					
*****	*****	*****					
COUNTY	RDWY ID	PROJ LGTH	TYPE OF WORK	PRELIMINARY	RIGHT-OF-WAY	RAILROADS &	GRANTS &
FEDERAL AID NUMBER	FAC	EXIST/IMPROVE/ADD (LANES)	ENGINEERING	UTILITIES	CONSTRUCTION	MISC.	
4048331	CITY OF GAINESVILLE						
STP FLEX FUNDS PURCHASE OF PARATRANSIT BUSES							
ALACHUA							
FTAX 002 A	.000	0 0 0	SA	0	0	0	250,000
4263201	ARRA GAINESVILLE						
PURCHASE TRANSIT VEHICLES							
ALACHUA							
FTAX 002 A	.000	0 0 0	FSSL	0	0	0	692,296
TRANSIT TOTALS:			942,296	0	0	0	942,296
GRAND TOTALS:			29,598,735	2,011,015	0	178,036	26,467,388

10/16/09
16.12.38
GAINESVILLE MTPO

FLORIDA DEPARTMENT OF TRANSPORTATION
FEDERAL OBLIGATIONS - SYSTEM SUMMARY
FFY 2009 (10/01/2008 - 09/30/2009)

PAGE 1
FPMOBL10(B)

HIGHWAYS

WORK PROGRAM FUND	TOTAL	ENGINEERING	RIGHT-OF-WAY	UTILITIES	CONSTRUCTION	MISC.
ACSA - ADVANCE CONSTRUCTION (SA)	-1,468,249	0	0	0	-1,468,249	0
EB - EQUITY BONUS	276,185	111,185	0	165,000	0	0
EBNH - EQUITY BONUS SUPPLEMENTING NH	10,277,711	0	0	0	10,277,711	0
FSSE - FED STIMULUS, ENHANCEMENT	260,000	0	0	0	260,000	0
FSSL - FED STIMULUS, AREAS <= 200K	4,083,516	0	0	0	4,083,516	0
HPP - HIGH PRIORITY PROJECTS	8,908,672	750,400	0	0	8,158,272	0
HSP - SAFETY (HIWAY SAFETY PROGRAM)	184,563	184,563	0	0	0	0
IMAC - IM (AC/REGULAR)	411,144	25,538	0	0	385,606	0
NHAC - NH (AC/REGULAR)	103,465	103,465	0	0	0	0
RHP - RAIL HIGHWAY X-INGS - PROT DEV	13,036	0	0	13,036	0	0
SA - STP, ANY AREA	1,489,304	0	0	0	1,489,304	0
SB - SCENIC BYWAYS	160,000	160,000	0	0	0	0
SE - STP, ENHANCEMENT	2,600	0	0	0	2,600	0
SL - STP, AREAS <= 200K	2,451,844	0	0	0	2,451,844	0
S117 - STP EARMARKS - 2005	951,784	125,000	0	0	826,784	0
HIGHWAYS TOTALS:	28,105,575	1,460,151	0	178,036	26,467,388	0

10/16/09
16.12.38
GAINESVILLE MTPO

FLORIDA DEPARTMENT OF TRANSPORTATION
FEDERAL OBLIGATIONS - SYSTEM SUMMARY
FFY 2009 (10/01/2008 - 09/30/2009)

TRANSPORTATION PLANNING

PAGE 2
FPMOBL10(B)

WORK PROGRAM FUND	TOTAL	ENGINEERING	RIGHT-OF-WAY	UTILITIES	CONSTRUCTION	MISC.
PL - METRO PLAN (85% FA; 15% OTHER)	550,864	550,864	0	0	0	0
PLANNING TOTALS:	550,864	550,864	0	0	0	0

10/16/09
16.12.38
GAINESVILLE MTPO

FLORIDA DEPARTMENT OF TRANSPORTATION
FEDERAL OBLIGATIONS - SYSTEM SUMMARY
FFY 2009 (10/01/2008 - 09/30/2009)

PAGE 3
FPMOBL10(B)

PTO: TRANSIT

WORK PROGRAM FUND	TOTAL	ENGINEERING	RIGHT-OF-WAY	UTILITIES	CONSTRUCTION	MISC.
FSSL - FED STIMULUS, AREAS <= 200K	692,296	0	0	0	0	692,296
SA - STP. ANY AREA	250,000	0	0	0	0	250,000
TRANSIT TOTALS:	942,296	0	0	0	0	942,296
GRAND TOTALS:	29,598,735	2,011,015	0	178,036	26,467,388	942,296

10/16/09
16.12.38
GAINESVILLE MTPO

FLORIDA DEPARTMENT OF TRANSPORTATION
FEDERAL OBLIGATIONS - OVERALL SUMMARY
FFY 2009 (10/01/2008 - 09/30/2009)

PAGE 1
FPMOBL10(C)

WORK PROGRAM FUND	TOTAL	ENGINEERING	RIGHT-OF-WAY	UTILITIES	CONSTRUCTION	MISC.
ACSA - ADVANCE CONSTRUCTION (SA)	-1,468,249	0	0	0	-1,468,249	0
EB - EQUITY BONUS	276,185	111,185	0	165,000	0	0
EBNH - EQUITY BONUS SUPPLEMENTING NH	10,277,711	0	0	0	10,277,711	0
FSSE - FED STIMULUS, ENHANCEMENT	260,000	0	0	0	260,000	0
FSSL - FED STIMULUS, AREAS <= 200K	4,775,812	0	0	0	4,083,516	692,296
HPP - HIGH PRIORITY PROJECTS	8,908,672	750,400	0	0	8,158,272	0
HSP - SAFETY (HIWAY SAFETY PROGRAM)	184,563	184,563	0	0	0	0
IMAC - IM (AC/REGULAR)	411,144	25,538	0	0	385,606	0
NHAC - NH (AC/REGULAR)	103,465	103,465	0	0	0	0
PL - METRO PLAN (85% FA; 15% OTHER)	550,864	550,864	0	0	0	0
RHP - RAIL HIGHWAY X-INGS - PROT DEV	13,036	0	0	13,036	0	0
SA - STP, ANY AREA	1,739,304	0	0	0	1,489,304	250,000
SB - SCENIC BYWAYS	160,000	160,000	0	0	0	0
SE - STP, ENHANCEMENT	2,600	0	0	0	2,600	0
SL - STP, AREAS <= 200K	2,451,844	0	0	0	2,451,844	0
SL17 - STP EARMARKS - 2005	951,784	125,000	0	0	826,784	0
=====	=====	=====	=====	=====	=====	=====
GRAND TOTALS:	29,598,735	2,011,015	0	178,036	26,467,388	942,296
=====	=====	=====	=====	=====	=====	=====

APPENDIX D

**SAFETY-FUNDED AND
OTHER SAFETY-RELATED PROJECTS
IN FISCAL YEARS 2010/2011-2014/2015
TRANSPORTATION IMPROVEMENT PROGRAM**

(PAGE LEFT BLANK INTENTIONALLY)

SAFETY-FUNDED AND OTHER SAFETY-RELATED PROJECTS

Surface Transportation Program (STP) funds which are used for safety-related projects include SP, SR and SS funds. Safety criteria, such as crash data, are used to determine eligibility for the allocation of safety funds.

Consistency with Strategic Highway Safety Plan (23 CFR 450.324(c))

This TIP contains projects that are consistent with or support the Strategic Highway Safety Plan Vision, Mission and Goals. The emphasis areas of the Strategic Highway Safety Plan (SHSP) include: aggressive driving, lane departure crashes, intersection crashes and vulnerable road users (pedestrian/bicycle/motorcycle).

SHSP projects are derived from analyzing data and focusing resources to projects that are identified through the analysis of data. The data is used to focus decisions and safety solutions on projects and initiatives that provide the greatest improvement opportunities.

Data analyzed included state/ local/regional crash data, injury data, speed citations, roadway traffic volumes, railroad crossing incidents, hazardous material incidents, and identifying potential danger to motorized, freight shipping, pedestrians, bicyclists and transit riders.

Table D-1 shows the Safety-Funded and Safety-Related projects in the Fiscal Years 2010/2011-2014/2015 Transportation Improvement Program that satisfy the consistency of the SHSP and reflect the goals and objectives of the program.

TABLE D-1**SAFETY-FUNDED AND OTHER SAFETY-RELATED PROJECTS**

PROJECTS		FISCAL YEAR (FY) COSTS (\$000)				
PROJECT DESCRIPTION (FINANCE NUMBER)	TYPE WORK	FY 10-11	FY 11-12	FY 12-13	FY 13-14	FY 14-15
SAFETY-FUNDED [SP, SR, SS]						
Archer Road [SR 24] FM: SW 40 th Boulevard TO: SW 34 th Street [SR 121] (2078378)	Safety Project	744	80	-	-	-
Interstate 75 AT: Newberry Road [SR 26] (2129498)	Operational improvement at SR 26	3,311	-	-	-	-
OTHER SAFETY-RELATED [SE, SR2S, SR2E]						
Archer Road [SR 24] FM: City of Archer TO: Interstate 75 (2078374)	Construct offstreet Bicycle/pedestrian trail	-	1,500	-	-	-
NE 15 th Street FM: NE 39 th Avenue [SR 222] TO: 4400 Block NE 15 th Street (4273261)	Construct sidewalk with Safe Route to School funding	535	-	-	-	-
NW 34 th Street [SR 121] FM: NW 39 th Avenue [SR 222] TO: US 441 (4247671 & 4262082)	Construct sidewalk with ADA-compliant ramps with ARRA (FSSL) funding	438	-	10	597	-
NE 19 th Place FM NE 9 th Street TO: NE 15 th Street (4273271)	Construct sidewalk with Safe Route to School funding	-	-	370	-	-

APPENDIX E

**SECURITY-RELATED PROJECTS
IN FISCAL YEARS 2010/2011 - 2014/2015
TRANSPORTATION IMPROVEMENT PROGRAM**

(PAGE LEFT BLANK INTENTIONALLY)

SECURITY-RELATED PROJECTS

Safe, Accountable, Efficient, Flexible Transportation Equity Act: A Legacy for Users (SAFETEA-LU) funds have been allocated for security-related projects. Security criteria are used to determine eligibility for the allocation of these funds.

Table E-1 shows the Security-Related projects in the Fiscal Years 2010/2011-2014/2015 Transportation Improvement Program.

TABLE E-1

SECURITY-RELATED PROJECTS

SECURITY-RELATED PROJECTS		FISCAL YEAR (FY) COSTS (\$000)				
PROJECT DESCRIPTION (FINANCE NUMBER)	TYPE WORK	FY 10-11	FY 11-12	FY 12-13	FY 13-14	FY 14-15
Airport Revenue/Ops (4045176)	Alachua Sheriff's Office and Gainesville Police	-	-	-	350	-

(PAGE LEFT BLANK INTENTIONALLY)

APPENDIX F

**SERVICE EQUITY
SUPPLEMENTAL INFORMATION**

(PAGE LEFT BLANK INTENTIONALLY)

SERVICE EQUITY SUPPLEMENTAL INFORMATION

SERVICE EQUITY

Service equity seeks to identify the needs of low income and minority populations in examining the distributions of benefits and impacts of transportation investments (i.e. highway and transit projects in the long range transportation plan (LRTP) and Transportation Improvement Program (TIP)) across these groups.

PURPOSE

The purpose of this appendix is to identify different socioeconomic groups within the Gainesville Metropolitan Area (GMA) in order to serve as a source of reference to assess "service equity" as described in the Fiscal Years 2009/10 - 2010/11 Unified Planning Work Program (UPWP). The socioeconomic groups identified for assessment include low-income, minority, elderly and disabled populations. The source of this socioeconomic group data is the United States Census 2000. Furthermore, this appendix specifically examines the five most heavily concentrated socioeconomic block groups and census tracts within the GMA. This data can be used for planning purposes, on a priority-level basis, to evaluate the needs of Gainesville residents and assess the adequacy of transportation projects in the future.

FEDERAL CERTIFICATION REQUIREMENT

CFR (23 CFR 450.334(a) requires that the Metropolitan Transportation Planning Organization for the Gainesville Urbanized Area annually certify to the Federal Highway Administration (FHWA) and the Federal Transit Administration (FTA) that its planning process is addressing the major issues facing the metropolitan area and is being conducted in accordance with Title VI of the Civil Rights Act of 1964. Compliance with Title VI is addressed in the certification process in Section VII- Service Equity.

YEAR 2000 U.S. CENSUS SOCIOECONOMIC INFORMATION

DEFINITIONS

Disabled- Includes persons with a physical or mental impairment that substantially limits one or more of their major life activities.

Elderly- Any U.S. citizen 65 years and older.

Low-Income- Defined by the U.S. Department of Health and Human Services in accordance with the U.S. Census 2000. Table F-1 shows the Year 2009 low- income-by-family size criteria.

TABLE F-1
2009 LOW-INCOME FAMILY CRITERIA

(note: This table still needs to be updated!)

SIZE OF FAMILY UNIT	CONTIGUOUS STATE & D.C.
1	\$10,400
2	\$14,000
3	\$17,600
4	\$21,200
5	\$24,800
6	\$28,400
7	\$32,000
8	\$35,600
For each additional person, add:	\$3,600

SOURCE: Federal Register Online, FR Doc. 08-256, Filed 1-18-08.
U.S. Department of Health and Human Services Annual
Update of the HHS Poverty Guidelines

Minority- The U.S. Census 2000 identifies Racial Categories to include American Indian or Alaskan Native, Asian or Pacific Islander, Black and White population segments. For the purposes of the appendix, Minority population will include all of the following with the exception of the White Racial Category.

EVALUATION

Year 2000 Census data for the State of Florida and Alachua County was evaluated for low-income status. Exhibit F-1 shows that the ratio of persons living in low-income status in Alachua County is nearly double that of the State of Florida.

Year 2000 Census data for the State of Florida and Alachua County was evaluated for Minority status. Exhibit F-2 shows that the ratio of Minority persons in Alachua County is 20 percent higher than that of the State of Florida.

EXHIBIT F-1

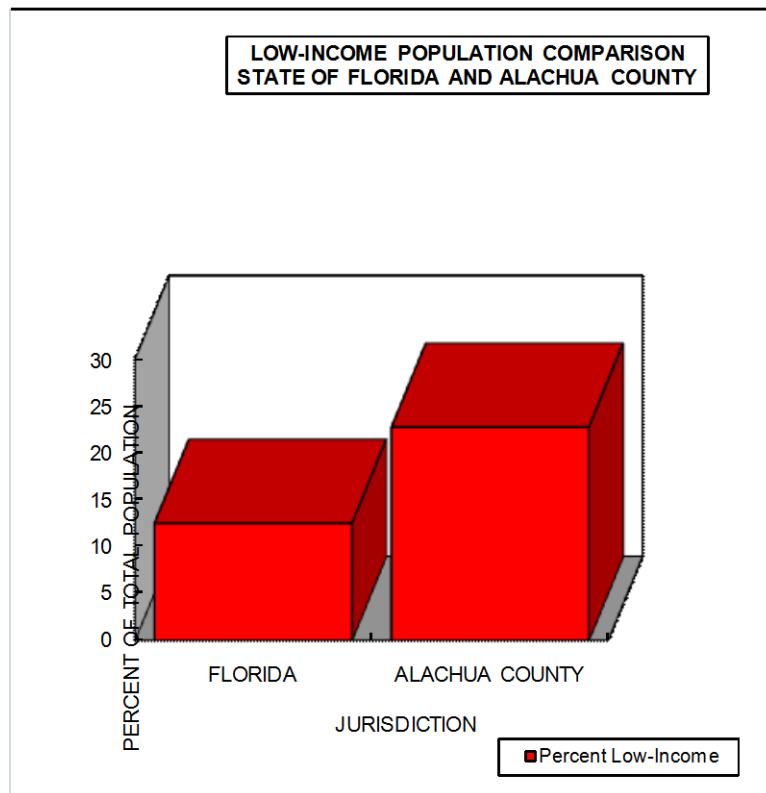
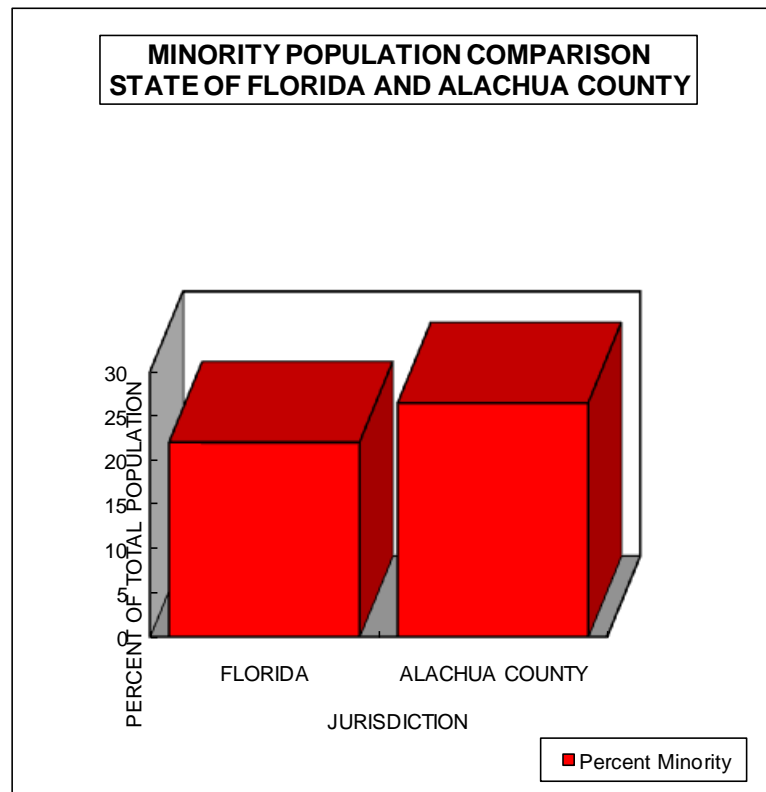


EXHIBIT F-2



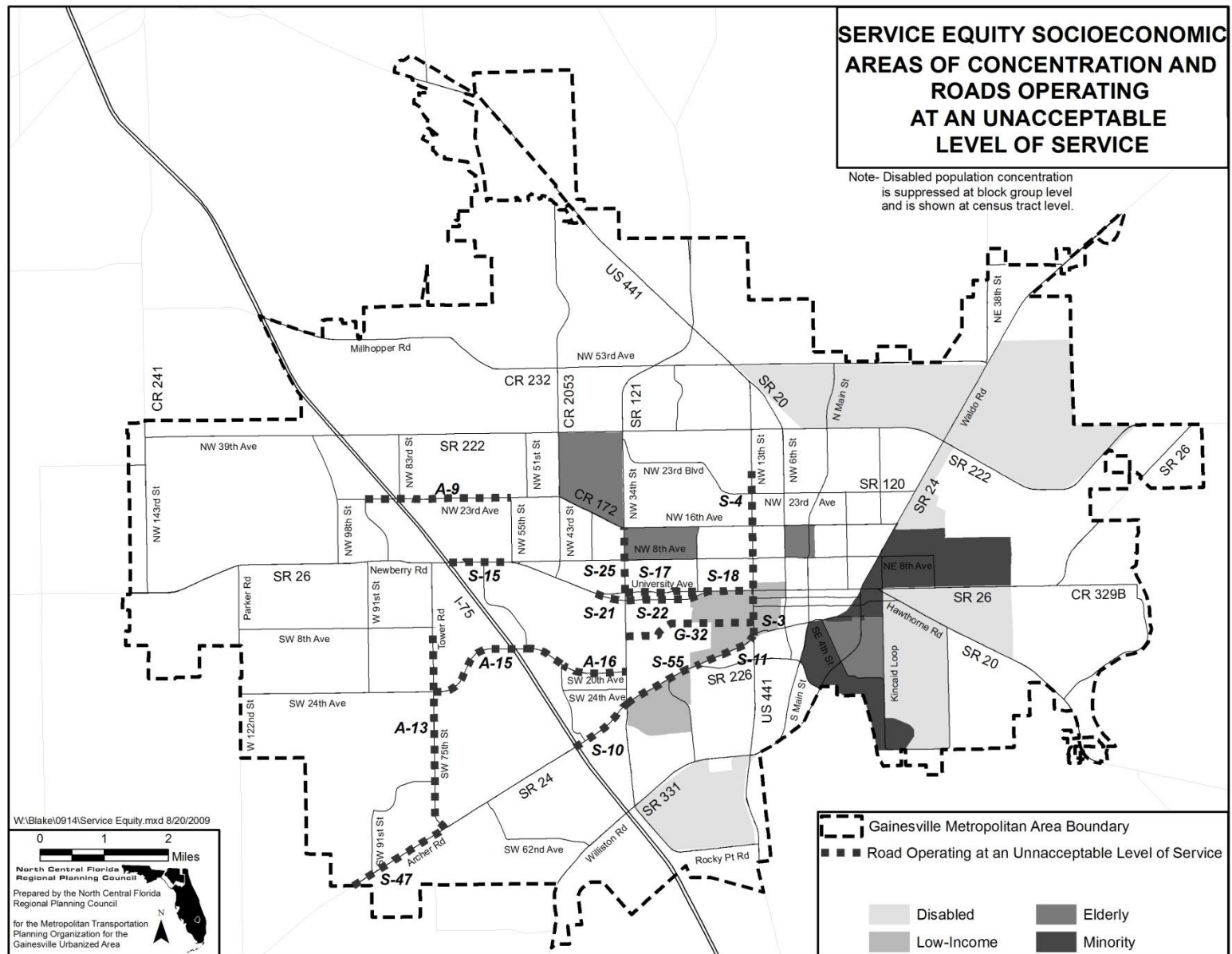
Year 2000 Census data for Alachua County was evaluated for the five most heavily concentrated socioeconomic block groups and census tracts within the GMA. Table F-2 identifies the census tracts and block groups with heavy concentration disabled, elderly, low-income and minority socioeconomic groups within the GMA. Illustration F-1 shows the relationship of the location of these socioeconomic group concentrations and roadway facilities operating at an unacceptable level of service.

TABLE F-2
SOCIOECONOMIC COMMUNITY CONCENTRATION
IN THE GAINESVILLE METROPOLITAN AREA
2000 U.S. CENSUS

SOCIOECONOMIC GROUP	RANK	CENSUS TRACT	BLOCK GROUP	PERCENT POPULATED
DISABLED	1	6	N/A	32.6
	2	19.02	N/A	32.4
	3	20	N/A	27.3
	4	15.05	N/A	26.9
	5	7	N/A	25.7
ELDERLY	1	10	5	30.3
	2	7	2	28.9
	3	11	1	26.0
	4	3	6	25.1
	5	20	3	24.9
LOW-INCOME	1	2	4	74.3
	2	2	5	69.9
	3	2	6	67.9
	4	9.02	1	66.7
	5	15.02	2	63.8
MINORITY	1	6	1	100.0
	2	6	2	96.7
	3	7	1	96.1
	4	6	4	94.9
	5	7	5	94.1

NA- Census data is suppressed for these block groups.

ILLUSTRATION F-1



**RELATIONSHIP OF MAJOR PROJECTS
IN THE TRANSPORTATION IMPROVEMENT PROGRAM
AND SERVICE EQUITY IN THE GAINESVILLE METROPOLITAN AREA**

The Fiscal Years 2010/2011-2014/2015 Transportation Improvement Program includes four major projects. These projects consist of the:

1. Alachua County Transportation Disadvantaged Program, which provides paratransit service countywide;
2. Regional Transit System, which provides fixed-route transit service and paratransit service within the Gainesville Metropolitan Area;
3. Main Street Reconstruction Project, which provides for the reconstruction of this facility from Depot Avenue to North 8th Avenue as a two-lane divided roadway with bicycle facilities and onstreet parking; and
4. SE 16th Avenue 4-Laning Project, which provides for increased capacity of this facility from Main Street to Williston Road. Once completed, this project will allow for the rerouting of State Road 24 away from the congested University of Florida campus area.

In addition, the Fiscal Years 2010/2011-2014/2015 Transportation Improvement Program includes the purchase of lift-equipped vans for the Alachua County Transportation Disadvantaged Program and lift-equipped buses for the Regional Transit System main bus (fixed-route) fleet with Surface Transportation Program (STP) funds.

EVALUATION

Alachua County Transportation Disadvantaged Program is provided countywide to serve persons who are elderly, disabled and/or low-income in accordance with priorities set by the Alachua County Transportation Disadvantaged Board. Illustration F-2 shows the relationship of four socioeconomic concentrations and the RTS fixed-route network. Illustration F-3 shows the relationship of four socioeconomic concentrations with the Main Street Reconstruction Project.

ILLUSTRATION F-2

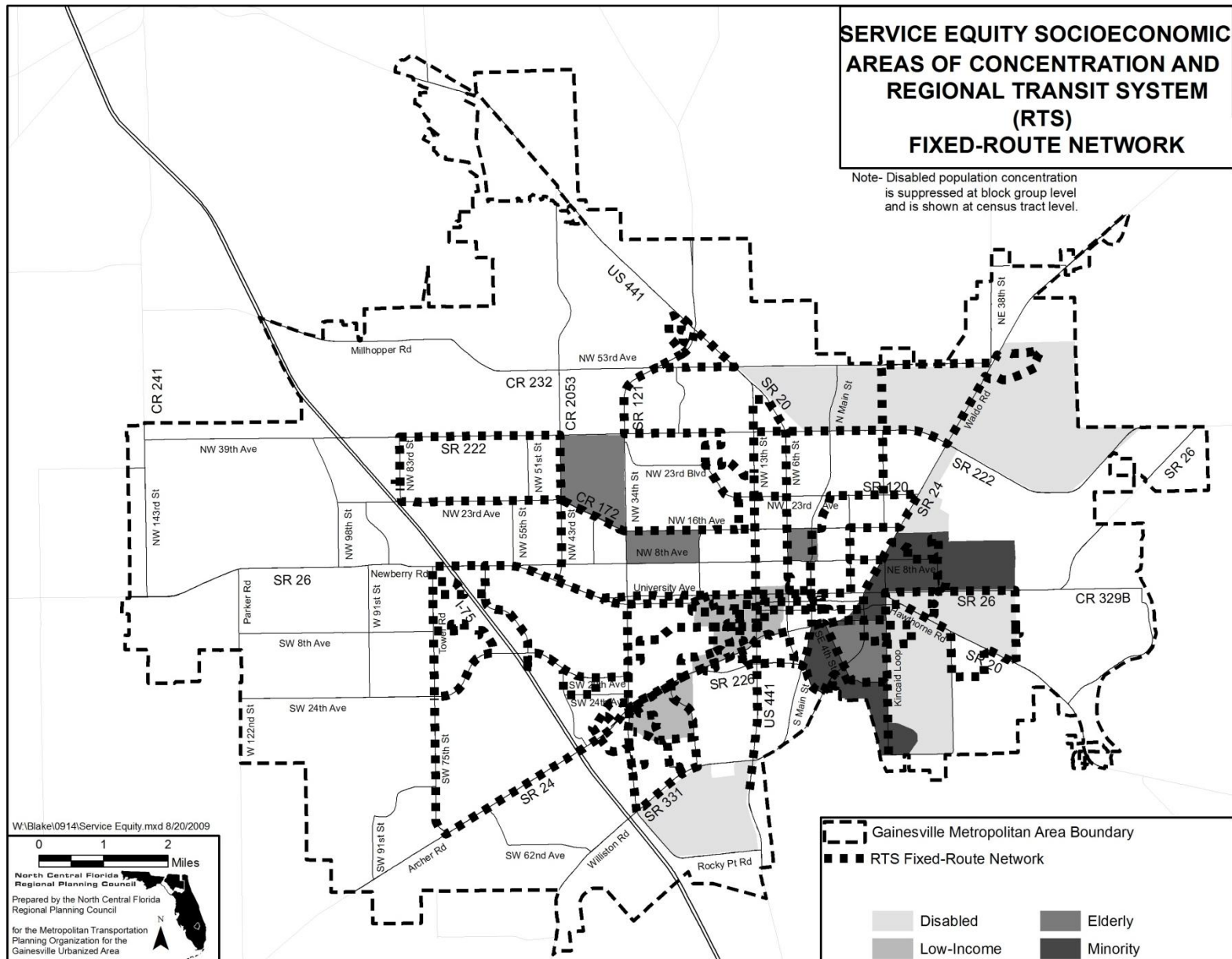
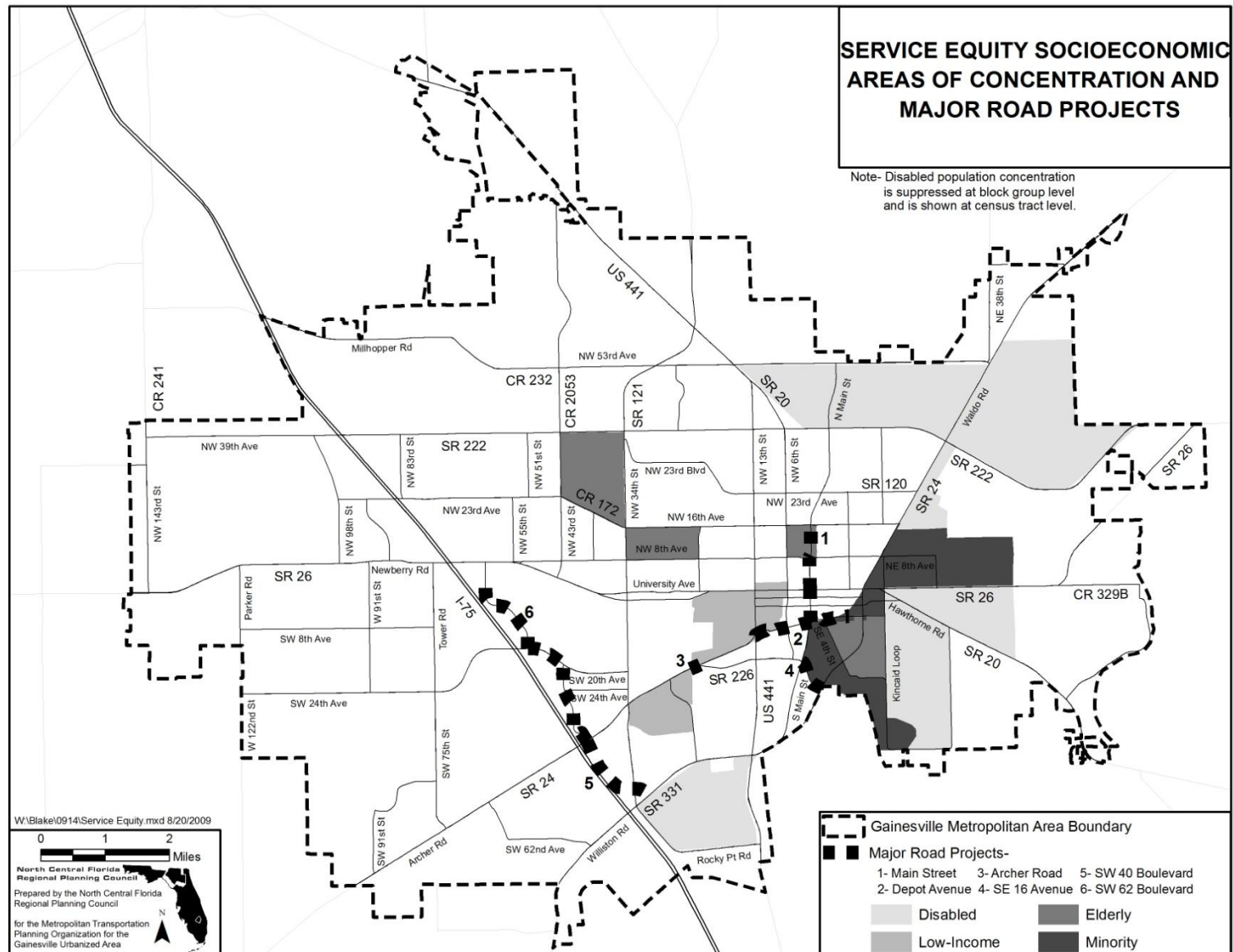


ILLUSTRATION F-3



APPENDIX G

TIP PROJECT SELECTION PROCESS

(PAGE LEFT BLANK INTENTIONALLY)

PROJECT SELECTION PROCESS

In conformance with Federal regulations, the Metropolitan Transportation Planning Organization (MTPO) updates its long range transportation plan (LRTP) every five years. The current LRTP is known as the Year 2025 Livable Community Reinvestment Plan. The LRTP contains a prioritized, cost feasible list of transportation system projects to accommodate mobility and maintain an acceptable level of service for the transportation system within the Gainesville Metropolitan Area. The LRTP is implemented using the Transportation Improvement Program (TIP) process. Table G-1 identifies projects in the TIP that are also in the LRTP.

The TIP process requires the MTPO to develop a List of Priority Projects. This document is forwarded to the Florida Department of Transportation (FDOT). FDOT considers the MTPO List of Priority Projects in its development of the draft Tentative Work Program. FDOT submits the Tentative Work Program for Alachua County to the MTPO for review and comment. The MTPO, in turn, submits its comment on the draft Tentative Work Program to FDOT. After considering the MTPO comments, FDOT transmits the (revised) draft Tentative Work Program to the MTPO in order to develop the TIP. The MTPO develops its TIP and transmits it to FDOT. Illustration G-1 shows the TIP process.

To implement the Year 2025 Livable Community Reinvestment Plan and transportation system maintenance projects, tables in the MTPO List of Priority Projects were developed as follows:

1. Table 1- Enhancement Priorities- Recommendations developed by the Bicycle/Pedestrian Advisory Board using the Alachua Countywide Bicycle Master Plan for guidance, are forwarded the MTPO Advisory Committees for review and recommendation which are the forwarded to the MTPO for review and approval.

Bicycle facility projects funded in the TIP are identified in Table 6- Bicycle Facility Projects (Independent)

Pedestrian facility projects funded in the TIP are identified in Table 12- Pedestrian Projects (Independent)

2. Table 2- Landscaping Priorities- recommendations developed by the City of Gainesville Arborist [subsequent priorities will be developed by the MTPO Design Team] are forwarded the MTPO Advisory Committees for review and recommendation which are the forwarded to the MTPO for review and approval.

Landscaping projects funded in the TIP are identified in Table 10- Landscaping Projects.

3. Table 3- Project, Development and Environment (PD&E) Study Priorities- recommendations developed by the MTPO staff based on Year 2025 Cost Feasible Plan priorities are forwarded the MTPO Advisory Committees for review and recommendation which are the forwarded to the MTPO for review and approval.

Major PD&E studies funded in the TIP are identified in Table 15- Road Construction Projects.

4. Table 4- Public Transportation Priorities- recommendations developed by the Regional Transit System (RTS) for Federal Transit Administration (FTA) funding, based on the RTS Transit Development Plan. This category includes: commuter assistance projects; intermodal facility projects; park-and-ride facility projects railroad right-of-way projects; transit system projects. These priorities are forwarded the MTPO Advisory Committees for review and recommendation which are the forwarded to the MTPO for review and approval.

FTA-funded commuter assistance, non-airport intermodal facility, park-and-ride facility and transit system projects and Surface Transportation Program (STP)-funded transit projects funded in the TIP are identified in Table 17- Transit- Regional Transit System Projects.

Railroad facility projects funded in the TIP are identified in Table 13- Railroad Projects.

5. Table 5- Right-Of-Way Priorities- recommendations developed by the MTPO staff, based on Year 2025 Cost Feasible Plan priorities, are forwarded the MTPO Advisory Committees for review and recommendation which are the forwarded to the MTPO for review and approval.

Major Right-Of-Way projects funded in the TIP are identified in Table 15- Road Construction Projects.

6. Table 6- Safe Routes to School Priorities- recommendations developed by the Alachua County Traffic Safety Team (ACTST), with the assistance of School Board of Alachua County (SCAB) staff, are forwarded the MTPO Advisory Committees for review and recommendation which are the forwarded to the MTPO for review and approval. [Alachua County/City of Gainesville staff to the ACTST file Safe Routes to School funding applications with FDOT.]

Bicycle facility projects funded in the TIP are identified in Table 6- Bicycle Facility Projects (Independent)

Pedestrian facility projects funded in the TIP are identified in Table 12- Pedestrian Projects (Independent)

7. Table 7- Safety Priorities- recommendations developed by the Alachua County Traffic Safety Team are forwarded the MTPO Advisory Committees for review and recommendation which are the forwarded to the MTPO for review and approval.

Safety projects funded in the TIP are identified in Table 8- Intersection Projects.

8. Table 8- Strategic Intermodal System Priorities- recommendations developed by the Alachua County/Gainesville Regional Airport Authority Director, based on the Airport Master Plan and the Florida Department of Transportation Strategic Intermodal System (SIS) Strategic Plan, are forwarded the MTPO Advisory Committees for review and recommendation which are the forwarded to the MTPO for review and approval.

Airport-related SIS or SAFETEA-LU High Priority Projects and other SIS projects funded in the TIP are identified in Table 15- Road Construction Projects.

9. Table 9- Surface Transportation Program (STP) Fund Priorities- recommendations based on Year 2025 Cost Feasible Plan priorities and then reviewed by the other MTPO Advisory Committees; this category includes: bicycle facility projects; Non-State resurfacing projects; pedestrian facility (including school safety concern) projects; road construction and reconstruction projects; streetlighting; and additional public transportation, traffic operations and transportation disadvantaged projects. These priorities are forwarded the MTPO Advisory Committees for review and recommendation which are the forwarded to the MTPO for review and approval.

STP-funded road construction projects funded in the TIP are identified in Table 15- Road Construction Projects.

10. Table 10- Traffic Operations Priorities- recommendations developed jointly by the City and County Public Works Departments. This category includes: congestion management system (CMS) projects; intelligent transportation system (ITS) projects; and intersection modification projects. These priorities are forwarded the MTPO Advisory Committees for review and recommendation which are the forwarded to the MTPO for review and approval.

Traffic Operations projects funded in the TIP are identified in Table 8- Intersection Projects.

11. Table 11- Transit Corridor Development Priorities- recommendations developed by the MTPO staff, based on outlying community transit service requests, are forwarded the MTPO Advisory Committees for review and recommendation which are the forwarded to the MTPO for review and approval.

Transit Corridor Development projects, in which Alachua County, the City of Gainesville and/or MTPO are grant recipients, funded in the TIP are identified in Table 17- Transit- Regional Transit System Projects.

12. Table 12- Transportation Disadvantaged Priorities-- recommendations developed by the Alachua County Transportation Disadvantaged Coordinating Board, using Transportation Disadvantaged Trust Fund funding, are forwarded the MTPO Advisory Committees for review and recommendation which are the forwarded to the MTPO for review and approval.

Transportation Disadvantaged Trust Fund projects funded in the TIP are identified in Table 18- Transit- Transportation Disadvantaged Program Projects.

13. Table 13- Transportation Disadvantaged Priorities- recommendations developed by the Alachua County Transportation Disadvantaged Coordinating Board for Section 5311 grant funds are forwarded the MTPO Advisory Committees for review and recommendation which are the forwarded to the MTPO for review and approval.

Section 5311 projects funded in the TIP are identified in Table 18- Transit- Transportation Disadvantaged Program Projects.

14. Table 14- Transportation Regional Incentive Program (TRIP) Priorities- recommendations developed by the MTPO staff, based on Year 2025 Cost Feasible Plan priorities and the MTPO, City of Gainesville, Alachua County and neighboring counties initiative to participate in TRIP, are forwarded the MTPO Advisory Committees for review and recommendation which are the forwarded to the MTPO for review and approval.

TRIP-Traffic Operations projects funded in the TIP are identified in Table 8- Intersection Projects.

TRIP-Road Construction projects funded in the TIP are identified in Table 15- Road Construction Projects.

In addition to local-funded projects, the TIP includes the following project categories:

Federal Aviation Administration- funded projects, based on the Airport Master Plan, funded in the TIP are identified in Table 5- Airport Projects.

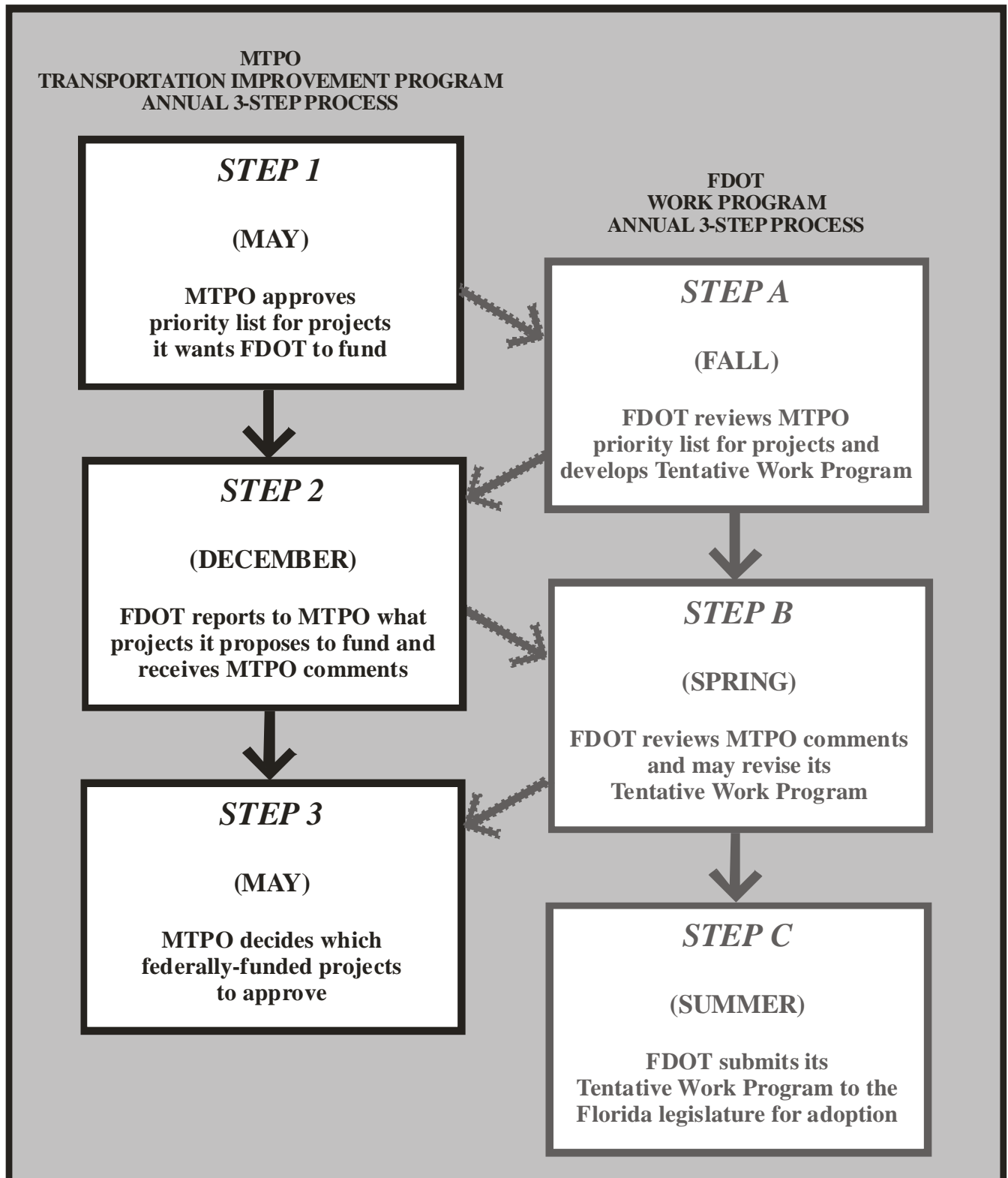
Florida State Highway System drainage projects, based on the FDOT Work Program, funded in the TIP are identified in Table 7-Drainage of Right-of-Way Projects.

Interstate facility projects funded in the TIP are identified in Table 9- Interstate / Interchange Projects

Florida State Highway System resurfacing projects, based on the FDOT Work Program, funded in the TIP are identified in Table Resurfacing / Repaving Projects.

ILLUSTRATION G-1

MTPO CALENDAR



APPENDIX H

TIP PROJECTS THAT PROMOTE CONSISTENCY BETWEEN TRANSPORTATION IMPROVEMENTS AND PLANNED GROWTH

(PAGE LEFT BLANK INTENTIONALLY)

PROJECTS THAT PROMOTE CONSISTENCY BETWEEN TRANSPORTATION IMPROVEMENTS AND PLANNED GROWTH

The MTPO, as necessary, will work with local governments to promote corridor management techniques, including access management strategies, right-of-way acquisition and protection measures, appropriate land use strategies, zoning, and setback requirements for adjacent land uses. Whenever possible, the plans and programs of the Transportation Improvement Program (TIP) should identify those facilities that are subject to such techniques. Table H-1 shows the TIP projects that address the consistency between transportation facility modifications and planned growth.

As needed, the MTPO updates its MTPO Urban Design Policy Manual. This Manual is used by Alachua County, City of Gainesville and FDOT for corridor design guidance. In addition, the Alachua County Corridor Design Manual criteria is applied to County-maintained facilities. The MTPO has designated its Technical Advisory Committee established to review design plans for construction, enhancement reconstruction projects within the Gainesville Metropolitan Area.

INTERSECTION REALIGNMENT PROJECTS

There is one intersection realignment project that is underway, State Road 24 at State Road 226, that applies access management strategies to provide additional safety for vehicular traffic. This project has completed the project, development and environment (PD&E) phase. The PD&E study identifies intersection modifications at State Road 24 at State Road 226, State Roads 24 at US 441 and State Road 226 at US 441.

RESURFACING PROJECTS

There is one resurfacing project in the TIP, Main Street from N 8 Avenue to N 16 Avenue, that applies access management strategies. This project reduces a 4-lane undivided facility to a 2-lane divided facility with bikelanes and sidewalks.

ROAD CONSTRUCTION PROJECTS

There are three road construction projects in the TIP, Depot Avenue corridor from SW 13 Street to Williston Road, SE 16 Avenue from Main Street to Williston Road, and SW 8 Avenue Connector from Tower Road to SW 24 Avenue.

The Depot Avenue corridor project includes reconstruction from a 2-lane undivided facility to a 2-lane divided facility with bikelanes and sidewalks. The SE 16 Avenue project will enable the divergence of State Road 24 from the congested University of Florida campus area. The SW 8th Avenue Connector project will provide more connectivity in southwestern part of the Gainesville Metropolitan Area.

TABLE H-1

**TRANSPORTATION FACILITIES SUBJECT TO
CORRIDOR MANAGEMENT TECHNIQUES
IN FISCAL YEARS 2010/2011 - 2014/2015
TRANSPORTATION IMPROVEMENT PROGRAM**

PROJECT	YEAR [Costs in Thousands]				
	10/11	11/12	12/13	13/14	14/15
ENHANCEMENT					
W. 6 Street Rail/Trail FM: SE 2 nd Street TO: NW 16 Avenue (2113632)	665 CST				
Archer Road Rail/Trail FM: City of Archer TO: Interstate 75 (2078374)		1,500 CST	1,510 CST		
RESURFACING					
Main Street 4-Lane to 3-Lane Reduction FM: Depot Avenue TO: N 8 Avenue (2077851)	0.2 CST	0.2 CST			
ROAD CONSTRUCTION					
SE 16 Avenue 4-Laning FM: Main Street TO: Williston Road	255 PE	250 PE	250 PE		
SW 8 Avenue Connector To SW 20 th Avenue FM: SW 75 Avenue TO: SW 20 Avenue	270 PDE	9,200 CST			
Depot Avenue 2-Lane Divided Reconstruction FM: SW13th Street FO: Williston Road (4205371)		7,610 CST			

PROJECT CONSISTENCY WITH LONG RANGE TRANSPORTATION PLAN

The Year 2025 Livable Community Reinvestment Plan is a multimodal long range transportation plan (LRTP). The Plan's Vision Statement (VS) is:

Land use developed with intensity and density that creates more balance in east-west Gainesville area growth, connects a limited number of highly developed mixed use centers, and is served by a highly efficient multimodal transportation system, which allows for mode choice. The transportation system is safely used by people of all ages and income classes, supported by a dedicated transportation funding source and provides for:

- 1. Walkable University and town centers;*
- 2. Improved and affordable transit service;*
- 3. Improved bikeway/trail system; and*
- 4. Better road connectivity.*

The Plan's goals consist of:

Goal 1 Develop and maintain a balanced transportation system that supports the economic vitality and quality of life in the Gainesville Metropolitan Area through expanded transportation choice, improved accessibility for motorized and non-motorized users and the preservation of environmental, cultural and historic areas. (G-1)

Goal 2 Develop and maintain a sustainable transportation system that supports and preserves the existing transportation network through compact development patterns, improved system management and operations, coordination and communications. (G-2)

Goal 3 Develop and maintain a safe and secure transportation system for all users and neighbors of transportation facilities and services. (G-3)

Goal 4 Invest strategically in transportation infrastructure to enhance the vitality of the community. (G-4)

Table H-2 Long Range Transportation Plan Consistency shows Transportation Improvement Program projects' consistency with the LRTP Vision Statement and Goals.

TABLE H-2

LONG RANGE TRANSPORTATION PLAN (LRTP) CONSISTENCY

PROJECT	PROJECT DESCRIPTION/LOCATION		FDOT FINANCE NUMBER	LRTP CONSISTENCY
AIRPORT PROJECTS				
Aviation Revenue/Ops	AT: Gainesville Regional Airport		4272331	VS, G-1, G-3
Aviation Revenue/Ops	AT: Gainesville Regional Airport		4258761	VS, G-1, G-3
Aviation Preservation Project	AT: Gainesville Regional Airport		2167553	VS, G-1, G-3
Aviation Preservation Project	AT: Gainesville Regional Airport		4045186	VS, G-1, G-3
Aviation Preservation Project	AT: Gainesville Regional Airport		4253391	VS, G-1, G-3
Aviation Revenue/Ops	AT: Gainesville Regional Airport		4045176	VS, G-1, G-3
Airport Transit Improvement	AT: Gainesville Regional Airport		4068473	VS, G-1, G-2, G-3
BICYCLE FACILITY PROJECTS				
W 6 Street Rail-Trail	FM: SE 2 Street	TO: NW 16 Avenue	2113632	VS, G-1
Archer Braid Trail	FM: Archer Road	TO: Kanapaha Park	4290291	VS, G-1
Archer Road / SR 24 Rail Trail	FM: City of Archer	TO: SW 91 Street	2078374	VS, G-1
DRAINAGE OF RIGHT-OF-WAY PROJECTS				
None			-	-
INTERSECTION PROJECTS				
REALIGNMENT / TURN BAY / LANE				
None				
TRAFFIC SIGNALIZATION				
D2- Alachua County TL Maintenance	AT: Countywide		4135171	VS, G-2
INTERSTATE / INTERCHANGE PROJECTS				
INTERCHANGE				
I-75 Safety Project	AT: Newberry Road		2129498	VS, G-3
I-75 Safety Project	AT: Newberry Road		4230712	VS, G-3
I-75 Safety Project	AT: Newberry Road		4244732	VS, G-3
I-75 Access Road	AT: NW 39 Avenue		4269821	VS, G-3
INTERSTATE				
None			-	-
LANDSCAPING PROJECTS				
E University Avenue	FM: SE 15 Street	County Road 329B	2075803	VS, G-1, G-3, G-4
MTPO PLANNING / ADMINISTRATION ACTIVITY				
Gainesville UPWP / PL	FY 2008/2009 - 2009/2010		2140947	VS, G-3
Gainesville MTPO	LRTP Update		-	VS, G-3, G-4
Gainesville UPWP / PL	FY 2010/2011 - 2011/2012		2140949	VS, G-1, G-3
Gainesville MPO	FY 2011/2012 UPWP		4221862	VS, G-3
Gainesville MPO	FY 2014/2015 UPWP		4221863	VS, G-3

TABLE H-2 (Continued)**LONG RANGE TRANSPORTATION PLAN (LRTP) CONSISTENCY**

PROJECT	PROJECT DESCRIPTION/LOCATION		FDOT FINANCE NUMBER	LRTP CONSISTENCY
PEDESTRIAN PROJECTS (INDEPENDENT)				
NON-SCHOOL				
SW 35th Place	FM: SW 34 Street	TO: SW 23 Terrace	-	VS, G-3
NW 34th Street / SR 121	FM: NW 39 Avenue	TO: US 441	4247671	VS, G-3
SCHOOL				
NE 19th Place	FM: NE 9 Street	TO: NE 15 Street	4273271	VS, G-3
RAILROAD PROJECTS				
State Road 121 Railroad Crossing			2078123	VS, G-2, G-3
RESURFACING / REPAVING PROJECTS				
Main Street / SR 329	FM: Depot Avenue	TO: NW 8 Avenue	2077851	VS, G-2, G-3
NW 8th Avenue	FM: Newberry Roads	TO: NW 6 Street	-	VS, G-2, G-3
State Road 121	FM: Levy County Line	TO: Interstate 75	2077344	VS, G-2, G-3
US 441 / SR 25	FM: Archer Road	TO: NW 6 Street	2078499	VS, G-2, G-3
E University Avenue / SR 20	FM: Waldo Road	TO: SE 14 Street	2073552	VS, G-2, G-3
Hawthorne Road / SR 20	FM: SE 55 Boulevard	TO: County Road 325	4244731	VS, G-2, G-3
NW 16th Avenue	FM: NW 55 Street	TO: NW 13 Street	-	VS, G-2, G-3
N 23rd Avenue / SR 120	FM: NW 13 Street	TO: Waldo Road	2077002	VS, G-2, G-3
Archer Road / SR 24	FM: SW 75 Street	TO: SW 43 Street	2076693	VS, G-2, G-3
NW 22nd Street	FM: University Avenue	TO: NW 8 Avenue	-	VS, G-1
ROAD CONSTRUCTION PROJECTS				
Archer Road/ SR 24	FM: SW 40 Boulevard	TO: SW 34 Street	2078378	VS, G-1, G-3
Depot Avenue	FM: US 441	TO: Williston Road	4205371	VS, G-1, G-4
Depot Avenue Right-of-Way	FM: US 441	TO: Williston Road	4205373	VS, G-1, G-4
SE 4th Street	TO: SE 7 Avenue	SE 16 Avenue	-	VS, G-1
SE 16th Avenue / SR 226	FM: Main Street	TO: Williston Road	4236082	VS, G-1
SW 8th Avenue	FM: SW 75 Street	TO: SW 20 Avenue	-	VS, G-1
SW 24th Avenue/I-75 Overpass	AT: Interstate 75		-	VS, G-1

TABLE H-2 (Continued)

LONG RANGE TRANSPORTATION PLAN (LRTP) CONSISTENCY

PROJECT	PROJECT DESCRIPTION/LOCATION	FDOT FINANCE NUMBER	LRTP CONSISTENCY
ROAD MAINTENANCE PROJECTS			
LIGHTING			
Lighting- Alachua County	AT: Countywide	4144031	VS, G-2, G-3
OTHER MAINTENANCE			
Routine Maintenance	AT: Countywide	2143011	VS, G-2, G-3
Routine Maintenance	AT: Countywide	2149384	VS, G-2, G-3
TRANSIT - REGIONAL TRANSIT SYSTEM PROJECTS			
METROPOLITAN TRANSPORTATION PLANNING ORGANIZATION (MTPO) PLANNING STUDIES FUNDING			
Transit Planning Studies	Section 5303	4117623	VS, G-1, G-4
REGIONAL TRANSIT SYSTEM (RTS) CAPITAL FUNDING			
Fixed Route System Capital	Section 5307	4040261	VS, G-1, G-2, G-3
Fixed Route System Capital	Section 5307	4044111	VS, G-1, G-2, G-3
Fixed Route System Capital	Section 5307	4044121	VS, G-1, G-2, G-3
Fixed Route System Capital	Section 5307	4083541	VS, G-1, G-2, G-3
Fixed Route System Capital	Section 5309	4068471	VS, G-1, G-2, G-3
Fixed Route System Capital	Section 5309	4117581	VS, G-1, G-2, G-3
RTS Bus Replacement	Section 5307 Earmark	4284351	VS, G-1, G-2, G-3
Bus Rapid Transit (BRT)	BRT Alternative Analysis Study	4285911	VS, G-1, G-2, G-3
Fixed Route System Capital	ARRA Section 5307-funded purchase of transit vehicles	4263201	VS, G-1, G-2, G-3
Fixed Route System Capital	Maintenance Facility-Phase 1/42 Farebox replacements	4299271	VS, G-1, G-2, G-3
COMMUTER TRANSPORTATION ASSISTANCE			
None		-	-
REGIONAL TRANSIT SYSTEM OPERATING FUNDING			
Fixed Route System Operating	Section 5307	2155461	VS, G-1, G-2
Fixed Route System Operating	State Block Grant	4117571	VS, G-1, G-2
Service Development	Transit Service Demonstration	4276811	VS, G-1, G-2, G-4
Service Development	Transit Service Demonstration	4276821	VS, G-1, G-2, G-4
Service Development	Transit Service Demonstration	4276831	VS, G-1, G-2, G-4
TRANSIT - TRANSPORTATION DISADVANTAGED PROJECTS			
MV TRANSPORTATION			
Transportation Disadvantaged Grant	State Block Grant	2174891	VS, G-1
Transportation Disadvantaged Grant	Voluntary Dollar	-	-
Operating/Administration Assistance	Section 5311	4232921	VS, G-1, G-4
Operating/Administration	Section 5311	4233121	VS, G-1, G-4
MTPO TRANSPORTATION DISADVANTAGED PLANNING			
Planning Assistance		2174892	VS, G-1, G-2

\\TIP\Excel\Tables\tblcompb.xlsx

APPENDIX I

**TIP FEDERALLY-FUNDED PROJECTS
FOR FISCAL YEARS 2010/2011 – 2014/2015**

(PAGE LEFT BLANK INTENTIONALLY)

TIP FEDERALLY-FUNDED PROJECTS FOR FISCAL YEARS 2010/2011 - 2013/2014

TABLE I-1

TIP FUNDING SUMMARY TABLE FOR FEDERALLY FUNDED PROJECTS

FINANCIAL SUMMARY OF MPO PRIORITIES BY MAJOR FUNDING CATEGORIES					
FUNDING CATEGORY*1 (Funding Code)	FISCAL YEAR				TOTALS
	2010/2011	2011/2012	2012/2013	2013/2014	
AIR QUALITY MITIGATION					
CMAQ (CM)	\$0	\$0	\$0	\$0	\$0
AVIATION					
Federal Aviation Admininstration (FAA)	\$298	\$1,235	\$0	\$0	\$1,533
ROADWAY FACILITIES					
National Highway System (NH)	\$762	\$0	\$0	\$0	\$762
Bridge Replacement (BRT, BRTZ, MBPD)	\$0	\$0	\$0	\$0	\$0
Federal Highway Administration Other	\$0	\$0	\$0	\$0	\$0
High Priority Project (HPP)	\$0	\$0	\$0	\$0	\$0
Interstate Maintenance (IM)	\$40	\$0	\$874	\$0	\$914
Interstate Development (IRD)	\$0	\$0	\$0	\$0	\$0
STP High Priority Project (S117,HPP)	\$1,550	\$159	\$0	\$0	\$1,709
STP Enhancement (FSSE, SE)	\$665	\$2,125	\$0	\$0	\$2,790
STP Regular (BA, MA, SA, XA)	\$250	\$250	\$250	\$0	\$750
STP Safety Related (HSP, SH, SP, SR, SS, SR2)	\$3,919	\$66	\$359	\$0	\$4,344
STP Under 200,000 (BL, FSSL, ML, PL, SL, X)	\$558	\$433	\$495	\$500	\$1,986
STP Over 200,000 (BU, DU, MU, SU, XU)*2	\$347	\$353	\$371	\$383	\$1,454
TRANSIT					
Federal Transit Administration (FTA)*3	\$32,916	\$14,902	\$12,727	\$7,329	\$67,874
FTA High Priority Project (HR 1105)	\$0	\$0	\$0	\$0	\$0
TOTALS	\$41,305	\$19,523	\$15,076	\$8,212	\$84,116

STP - Surface Transportation Program

VTIP Excel Tables\fedsum_e.xlsx

*1 Includes Advance Construction (AC) project funding

*2 Includes Section 5303 Planning Assistance and Sections 5311 & 5317 Operating Assistance

*3 Includes STP-funded purchase of transit vehicles

Note:

Financial summary and project listing include all resources that are reasonably expected to be made available to carry out the TIP.

TABLE I-2

AVIATION PROJECTS
FEDERALLY-FUNDED FISCAL YEARS 2010/2011 - 2013/2014

GAINESVILLE REGIONAL AIRPORT PROJECTS		FISCAL YEAR (FY) COSTS (\$000)			
PROJECT DESCRIPTION (FINANCE NUMBER)	TYPE WORK	FY 10-11	FY 11-12	FY 12-13	FY 13-14
Airport Transit Project (4045186)	Design/Construct Airport Industrial Park Spec Bldg	298	-	-	-
Aviation Preservation Project (4045186)	Design/Construct Airport Industrial Park Spec Bldg	-	760	-	-
Aviation Preservation Project (2167553)	Access road to corporate hangar area	-	475	-	-
TOTAL		298	1,235	0	0

\TIP 10 ExcelTables\appair_d.xlsx

TABLE I-3

**HIGH PRIORITY PROJECTS (HPP)
FEDERALLY-FUNDED FOR FISCAL YEARS 2009/2010 - 2012/2013**

ROAD CONSTRUCTION PROJECTS		FISCAL YEAR (FY) COSTS (\$000)			
PROJECT DESCRIPTION (FINANCE NUMBER)	TYPE WORK	FY 10-11	FY 11-12	FY 12-13	FY 13-14
ROADWAY					
Depot Avenue SAFETEA-LU HPP FM: US 441 TO: Williston Road (4205373)	Acquire right-of-way with remaining Earmark funding High Priority Project #2232	1,525	-	-	-
NE 19th Street / NE 19th Terrace FM: E University Ave / SR 26 TO: NE 8th Avenue (4205411)	New road construction	*	-	-	-
NE 25th Street FM: E University Ave / SR 26 TO: NE 8th Avenue (4205412)	Resurfacing [no change to existing bike/ pedestrian facilities] High Priority Project #3487	*	-	-	-
SW 62nd Boulevard FFY 2005 Federal Earmark SAFETEA-LU HPP (2113653)	Four Lane Arterial Connector High Priority Project #2596, #3190 & #3919	*	-	-	-
TRANSIT					
Fixed Route System Capital SAFETEA-LU High Priority Project (4068475)	PTO Studies- Rapid Transit Study High Priority Project #213	431	-	-	-
Fixed Route System Capital Section 5307 Earmark (4284351)	Purchase of transit vehicles with Earmark funding	750	-	-	-
Fixed Route System Capital E2101-BUSP-057 Earmark 5309 (4286431)	RTS purchase buses	750	-	-	-
FTA HIGH PRIORITY PROJECT (HPP)- HR 1105					
Regional Transit System AT: Systemwide (4267571)	Purchase of transit vehicles	475	-	-	-
TOTAL		3,931	-	-	-

* Project underway, funds were obligated in Fiscal Year 2008/2009.

\\TP\ExcelTables\appphp_d.xlsx

Project underway, funds were obligated in Fiscal Year 2009/2010.

TABLE I-4

**NATIONAL HIGHWAY (NH) PROJECTS
FEDERALLY-FUNDED FOR FISCAL YEARS 2009/2010 - 2012/2013**

INTERSTATE / INTERCHANGE PROJECTS		FISCAL YEAR (FY) COSTS (\$000)			
PROJECT DESCRIPTION (FINANCE NUMBER)	TYPE WORK	FY 10-11	FY 11-12	FY 12-13	FY 13-14
I-75 Safety Project AT: Newberry Road [SR 26] (2129498)	Operational improvement	170	-	-	-
I-75 Safety Project AT: Newberry Road [SR 26] (4244732)	Operational improvement @ NW quadrant	592	-	-	-
TOTALS		762	0	0	0

\\TP10 ExcelTables\appnh_d.xlsx

TABLE I-5
SURFACE TRANSPORTATION PROGRAM (STP) PROJECTS
FEDERALLY-FUNDED FOR FISCAL YEARS 2009/2010 - 2012/2013

ROAD CONSTRUCTION PROJECTS		FISCAL YEAR (FY)			
PROJECT DESCRIPTION (FINANCE NUMBER)	TYPE WORK	COSTS (\$000)			
		FY 10-11	FY 11-12	FY 12-13	FY 13-14
STP HIGH PRIORITY EARMARK (HPP)-- S117					
None		-	-	-	-
STP ENHANCEMENT (FSSE, SE)					
W 6th Street Rail-Trail FM: SE 2nd Street TO: NW 16th Avenue (2113632)	Construct bicycle/pedestrian trail WITH \$200 ACSA and \$660,000 SE funding	665 0.2	-	-	-
NW 34th Street / SR 121 Sidewalk FM: NW 39th Avenue / SR 222 TO: 55th Boulevard (4247671 & 4262082)	Construct sidewalk with \$438,362 ARRA (FSSL) funding	-	-	90	-
Archer Road / SR 24 Rail-Trail FM: City of Archer TO:SW 91st Street (2113632)	Construct bicycle/pedestrian trail	-	1,975	-	-
Archer Braid Trail FM: Archer Road TO: Kanahapa Park (4290291)	Construct bicycle/pedestrian trail	-	150	-	-
STP REGULAR (BA, MA, SA, XA)					
Fixed Route System Capital- STP Funds (4048331)	Purchase vehicles and equipment	-	-	-	-
SE 16th Avenue / SR 226 FM: Main Street TO: Williston Road / SR 331 (4236082 & 4236083)	4-Lane reconstruction	250	250	250	-
STP SAFETY-RELATED (HSP, RHP, SH, SR2S, SR2E)					
Archer Road / SR 24 FM: SW 40th Boulevard TO: SW 34th Street / SR 121 (2078378)	Safety Project	779	-	-	-
I 75 Safety Project AT: Newberry Road (2129498)	Safety Project	3,140	-	-	-
NE 19th Place FM: NE 95th Ter TO: NE 15th Street (4273271)	Construct sidewalk with Safe Route to School funding	-	66	359	-
STP UNDER 200,000 (BL, FSSL, ML, PL, SL, XL)					
Gainesville MTPO LRTP Update (4244021)	Transportation Planning	70	-	-	-
Gainesville UPWP/PL-FY 2011 & 2012 (2140949)	Transportation Planning	488	493	-	-
Gainesville UPWP/PL-FY 2013 & 2014 (4221862)	Transportation Planning			495	500
TOTAL		5,392	2,934	1,194	500

*Includes \$250,000 FTAT transfer funding

\\TIP Excel Tables\app\stp_e.xlsx

TABLE I-6
TRANSIT - FEDERAL TRANSIT ADMINISTRATION (FTA) PROJECTS
FEDERALLY-FUNDED FOR FISCAL YEARS 2010/2011 - 2013/2014

REGIONAL TRANSIT SYSTEM PROJECTS		COSTS (\$000)			
PROJECT DESCRIPTION (FINANCE NUMBER)	TYPE WORK	FY 10-11	FY 11-12	FY 12-13	FY 13-14
MTPO PLANNING STUDIES FUNDING					
Transit Planning Studies (4117623)	PTO Planning Funds [Section 5303]	116	116	116	116
Transit Planning Studies (4068475)	RTS Rapid Transit Study	431			
REGIONAL TRANSIT SYSTEM (RTS) CAPITAL FUNDING					
Fixed Route System Capital Section 5307 (4040261)	Capital and Operating Grant	1,250	650	650	650
Fixed Route System Capital Section 5307 (4044111)	AVL equipment hardware/software, radio system upgrade, furniture/office equipment, automatic passenger counters, computer equipment	600	360	310	310
Fixed Route System Capital Section 5307 (4044121)	Shelters & passenger amenities, benches, shelters, signs & logos, shop equipment, signal preemption, preventative and associated capital maintenance	3,020	1,535	1,535	1,535
Fixed Route System Capital Section 5309 (4068471)	Discretionary grants- purchase transit vehicles and related equipment	4,165	4,500	4,773	5,059
Fixed Route System Capital Section 5307 (4083541)	Employee training, GFI/ fare boxes, passenger information system	600	215	215	215
Fixed Route System Capital Section 5309 (4117581)	Discretionary grants- purchase transit coaches, neighborhood transfer center	2,928	1,260	1,323	1,639
Fixed Route System Capital Section 5307 (4243901)	Small Transit Intensive Cities Allocation	752	752	752	752
RTS Bus Replacement Section 5307 Earmark (4284351)	Purchase transit vehicles/equipment with Earmark funding	750	-	-	-
Fixed Route System Capital ARRA Section 5307 (4263891)	Purchase transit vehicles with ARRA funding	3,201	-	-	-
Fixed Route System Capital HR 1105 5309 (4267571)	Purchase transit vehicles with HR 1105 funding	475	-	-	-
Fixed Route System Capital E2010-BUSP-057 Earmark 5309 (4286431)	RTS purchase buses	750	-	-	-
Fixed Route System Capital ARRA Section 5307 (4263201)	Purchase transit vehicles with ARRA funding	1,527	-	-	-
Fixed Route System Capital Section 5307 (4299271)	RTS Phase 1 of 4 maintenance facility and 42 farebox replacements	10,667	-	-	-
REGIONAL TRANSIT SYSTEM OPERATING FUNDING					
Fixed Route System Operating Section 5307 (2155461)	Operating assistance- vans (5), support vehicles (supervisors), associated capital maintenance, lift-equipped paratransit vans (5)	1,800	1,800	1,800	1,800
TOTAL		32,916	11,072	11,358	11,960

APPENDIX J

**TIP PUBLIC COMMENTS
AND
COMMENT TRACKING**

(PAGE LEFT BLANK INTENTIONALLY)

PUBLIC COMMENTS AND COMMENT TRACKING

In addressing requirements in 23 CFR 450.316, significant written or oral public comments provided to the MTPO regarding projects in the TIP are maintained in the MTPO's TIP General File. Comment summaries and subsequent MTPO action/response included in Table J-1.

The Comment Summary includes the date the comment is received, the name person or group making the comment and identification of project(s) on which comments have been received. The Comment Tracking includes the action and/or response the MTPO provided to the public comments.

TABLE J-1

PUBLIC COMMENT SUMMARIES AND PUBLIC COMMENT TRACKING FISCAL YEARS 2010/2011 - 2014/2015 TRANSPORTATION IMPROVEMENT PROGRAM

COMMENT SUMMARY		TRACKING- MTPO ACTION/RESPONSE
Name- None	Date- 05/10/10	There were no public comments provided at the MTPO meeting when the TIP was approved.
There were no public comments provided.		
Name-None	Date- 06/14/10	There were no public comments provided at the MTPO meeting when the TIP amendment was approved.
There were no public comments provided.		
Name-None	Date- 07/23/10	There were no public comments provided at the MTPO meeting when the TIP amendment was approved.
There were no public comments provided.		
Name- None	Date-12/13/10	There were no public comments provided at the MTPO meeting when the TIP amendment was approved.
There were no public comments provided.		
Name- None	Date-05/02/11	There were no public comments provided at the MTPO meeting when the TIP amendment was approved.
There were no public comments provided.		

(PAGE LEFT BLANK INTENTIONALLY)

APPENDIX K

**AMERICAN RECOVERY AND REINVESTMENT ACT
OF 2009 [ARRA]–FUNDED PROJECTS
STATUS REPORT**

(PAGE LEFT BLANK INTENTIONALLY)

ARRA-FUNDED PROJECT STATUS

In order to fulfill public disclosure and transparency of ARRA-funded projects within the Gainesville Metropolitan Area, the MTPO has provided a project tracking matrix. The purpose of the matrix is to demonstrate which ARRA-funded projects, that were funded in Fiscal Year 2008/2009, have been completed and which have not yet been completed. ARRA-funded project status is shown below in Table K-1. Until all of the ARRA-funded projects are completed, the MTPO will maintain Table K-1 on its website at <http://ncfrpc.org/mtpo/index.html>.

TABLE K-1

ARRA-FUNDED PROJECT STATUS

PROJECT DESCRIPTION						PROJECT COMPLETED	
TIP TABLE	PROJECT LOCATION (FMN NUMBER)	TYPE WORK	PROJECT YEAR	PROJECT FUNDING (thousands)	FUND CODE TABLE 3	YES / NO	DATE
ALACHUA COUNTY							
14	4262281	ARRA Main Street Rresurfacing [N 8 th Avenue to N 23 rd Avenue]	09/10	\$1,100 \$10 \$1,273	FSSL SL LF	YES	2/08/10
12	4264051	ARRA SW 8 th Avenue Sidewalk [Tower Road to end/I-75]	09/10	\$110 \$1	FSSE SE	YES	2/17/10
CITY OF GAINESVILLE							
17	4263891	ARRA STP Flex Funding FTA 5307 Purchasing of transit vehicles	08/09	\$693	FTAT	YES	5/15/09
14	4262071	ARRA NE 8 th Avenue Resurfacing [Main Street to NE Boulevard]	09/10	\$300 \$3	FSSL SL	YES	1/26/10
12	4262081	ARRA NW 34 th Street (SR 121) Sidewalk [NW 39 th Avenue (SR 222) to US 441]	09/10	\$1,000 \$9	FSSL SL	YES	10/14/10
6	4262061	ARRA W 6 th Street Bike/Ped Trail [SE 2 nd Avenue to NE 16 th Avenue]	09/10	\$1,000 \$9	FSSL SL	YES	9/08/10
17	4263891	ARRA 5307 purchase of transit vehicles	09/10	\$3,201	FTA	YES	4/11

(PAGE LEFT BLANK INTENTIONALLY)

**NORTH CENTRAL FLORIDA REGIONAL PLANNING COUNCIL
TRANSPORTATION PLANNING STAFF**

	Scott R. Koons, AICP,	Executive Director
	Marlie Sanderson, AICP,	Director of Transportation Planning
	Lynn Franson-Godfrey, AICP,	Senior Planner
*	Michael Escalante, AICP,	Senior Planner
**	Steven Dopp	Senior Planner
	Blake Harvey	Planning Intern
	Suwan Shen	Planning Intern

* Primary Responsibility

** Secondary Responsibility