

DRAFT

PUBLIC INVOLVEMENT PLAN

“To involve the community in making transportation decisions”

Prepared for the

Metropolitan Transportation Planning Organization
for the Gainesville Urbanized Area

By the

North Central Florida Regional Planning Council
2009 NW 67th Place
Gainesville, FL 32653-1603
352-955-2200



The preparation of this report has been financed in part through grants from the Federal Highway Administration and Federal Transit Administration, U.S. Department of Transportation, under the State Planning and Research Program, Section 505 [or Metropolitan Planning Program, Section 104(f)] of Title 23, U.S. Code. The contents of this report do not necessarily reflect the official views or policy of the U.S. Department of Transportation.

October 3, 2011

(page left blank intentionally)

TABLE OF CONTENTS

<u>TOPIC</u>	<u>PAGE</u>
Public Involvement Plan Update Changes	vi
I INTRODUCTION	1
Metropolitan Transportation Planning Organization for the Gainesville Urbanized Area.....	1
Planning Process Overview	3
II WHY HAVE PUBLIC INVOLVEMENT?	5
III WHO IS "THE PUBLIC"?	7
Advisory Committees [6, 7, 19, 30, 17, 18]	7
Citizens Advisory Committee.....	7
Bylaws.....	7
Responsibilities and Functions.....	8
Technical Advisory Committee	8
Alachua County Transportation Disadvantage Coordinating Board	8
Bicycle/Pedestrian Advisory Board.....	9
Alachua County Traffic Safety Team.....	9
Advisory Committee Recruitment [30]	9
Transportation Information Network	10
Special Populations	10
Transportation Disadvantaged	10
Under-Involved Under-Served Communities [12, 25]	12
Visually- Impaired.....	13
Community Youth Involvement [29].....	13
Communities where English is not the Primary Language [24].....	13

Note: Numbers in brackets [#] indicate the Strategy Numbers from pre-2006 Public Involvement Plans that have been revised and/or consolidated and grouped for a more effective and efficient document.

TABLE OF CONTENTS (Continued)

<u>TOPIC</u>	<u>PAGE</u>
IV HOW DO WE REACH THE PUBLIC?	17
Public Notice [4, 5]	17
Key Decision Points and Public Involvement [2]	18
Meetings and Workshops	19
Meetings at 5:00 P.M. or Later [17]	19
Television Broadcasts [21]	21
Charrettes [18]	21
Plans, Documents, and Processes	22
Internet Access (20)	22
Citizens' Guide to Transportation Planning [11]	25
Long Range Transportation Plan [8, 26]	25
Transportation Improvement Program [9]	26
Amendments [9, 22, 25, 26]	26
Urban Design Policy Manual [23, 31]	27
Annual Report [10]	28
V HOW DO WE RESPOND TO CITIZEN COMMENTS? (13, 28)	29
Response to Comments or Questions Raised at Meetings	29
VI WHEN DO WE REVIEW AND UPDATE THE PUBLIC INVOLVEMENT PLAN? (15, 16, 27)	31
Coordinate Statewide Process [14]	31
VII GLOSSARY	33

Note: Numbers in brackets [#] indicate the Strategy Numbers from pre-2006 Public Involvement Plans that have been revised and/or consolidated and grouped for a more effective and efficient document.

TABLE OF CONTENTS (Continued)

<u>SECTION</u>	<u>PAGE</u>
APPENDIX A Federal and State Mandates	A-1
Federal Public Involvement Mandates.....	A-3
Federal Requirements and example of Federal Register, Thursday, October 28, 1993, Section 450.316 (b) (1)	A-6
State Public Involvement Mandates.....	A-7
APPENDIX B Calendar of Major Transportation Planning Products	B-1
APPENDIX C Community Profile.....	C-1
APPENDIX D Bicycle/Pedestrian Advisory Board By-Laws	D-1
APPENDIX E- Sample Display Ads.....	E-1
APPENDIX F Public Involvement Notice Matrix.....	F-1
APPENDIX G Sample Public Involvement Process Timeline And Status Reports.....	G-1
APPENDIX H North Central Florida Regional Planning Council 2010 Annual Report	H-1
APPENDIX I- Sample Major Program/Project Written Comment Form	I-1
APPENDIX J Public Involvement Plan Evaluation Criteria.....	J-1
APPENDIX K Public Involvement Plan Revision Log	K-1

PUBLIC INVOLVEMENT PLAN UPDATE CHANGES

FORMAT

In 2006, the Public Involvement Plan was reformatted to be more user-friendly and easier to follow than the previous editions. The strategies listed in the previous editions have been revised and/or consolidated and grouped for a more effective and efficient document. For reference and transition to this new format, the strategy numbers from previous editions are shown in brackets [#] in this edition. Previously, as Plan requirements changed, strategies were added to the end of the pre-existing list of strategies. Now, similar public involvement strategies, policy and advisory groups, and review and evaluation techniques have been grouped together.

CONTENT

Content changes to the Plan included updates of the:

- Independent Florida Alligator, The Gainesville Sun and Gainesville Guardian display ads for the:
 - Bicycle/Pedestrian Advisory Board, Citizen Advisory Committee and Transportation Disadvantage Coordinating Board appointments;
 - Transportation Improvement Programs; and
 - Long Range Transportation Plan workshops and public hearings;
- Chamber of Hispanic Affairs Mission Statement page;
- Appendix B- Calendar;
- Communities Where English Is Not the Primary Language policy; and
- Year 2010 Annual Report for transportation planning.

PUBLIC INVOLVEMENT PROCESS

At the direction of the Metropolitan Transportation Planning Organization for the Gainesville Urbanized Area Executive Director, its staff:

- followed-up a Federal Transit Administration staff comment regarding Title VI Limited English Proficiency procedures; and

The Metropolitan Transportation Planning Organization for the Gainesville urbanized Area website now includes a Google Translate button that will toggle the webpage from English to Spanish.

- will investigate, in the coming year, the ability, and costs related, to translating its planning documents from English to Spanish.

I

INTRODUCTION

The purpose of this document describes the public involvement process of the Metropolitan Transportation Planning Organization for the Gainesville Urbanized Area. The Public Involvement Plan consists of strategies that encourage and facilitate citizen participation in the transportation planning process. These strategies are grouped in the following categories:

- why have public involvement?
- how do we reach the public?
- how do we respond to citizen comments?
- why do we review and update the Public Involvement Plan?

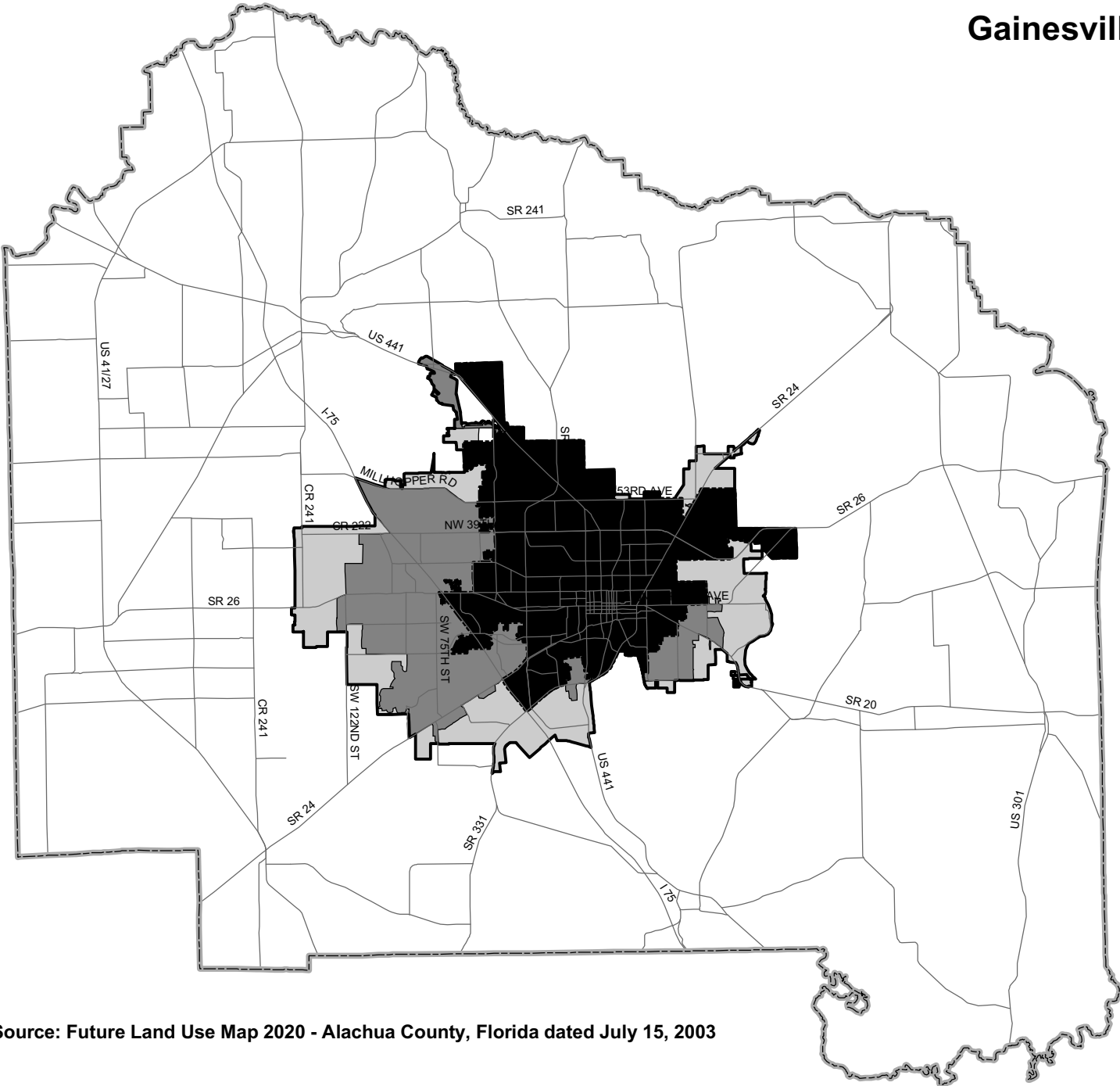
METROPOLITAN TRANSPORTATION PLANNING ORGANIZATION FOR THE GAINESVILLE URBANIZED AREA

The Metropolitan Transportation Planning Organization for the Gainesville Urbanized Area was established April 1, 1978 pursuant to Chapter 163.01, Florida Statutes. It is responsible for transportation system planning within the Gainesville Metropolitan Area as specified in Chapter 339.175, Florida Statutes. Illustration I shows the Gainesville Metropolitan Area. Its planning process includes the development of:

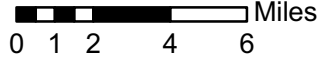
- a 20-year long range transportation plan produced on a five-year cycle;
- a five-year short range Transportation Improvement Program to implement the long range transportation plans updated annually;
- an annual List of Priority Projects for prioritizing projects in the Transportation Improvement Program; and
- an annual Unified Planning Work Program which describes the Metropolitan Transportation Planning Organization for the Gainesville Urbanized Area planning activities.

The Metropolitan Transportation Planning Organization for the Gainesville Urbanized Area is comprised of twelve voting members and three ex-officio members. The voting members include the Mayor and six City of Gainesville Commissioners and the five Alachua County Commissioners. The University of Florida President (or his designee), a Rural Advisor designated by the Alachua County League of Cities and the Florida Department of Transportation District 2 Secretary (or his designee) are ex-officio members.

Illustration 1 Gainesville Metropolitan Area Alachua County



- Legend**
- Alachua County Boundary
 - Roads
 - Metropolitan Area 2020
 - Gainesville City Limits
 - Census 2000 Urbanized Area
 - Urban Cluster



Source: Future Land Use Map 2020 - Alachua County, Florida dated July 15, 2003

PLANNING PROCESS OVERVIEW

Before the public is invited to become involved in transportation development, there are activities performed by staff in federal, state, and local government agencies to prepare viable options for the public to examine, discuss, amend, and eventually approve for implementation. The general process has iterations from the initial recognition of a problem or growth issue to the final solution implementation. All meetings of the Metropolitan Transportation Planning Organization for the Gainesville Urbanized Area and its advisory committees are open to the public.

This is a general outline of how the planning process proceeds:

- **GOALS / VISION-** The Metropolitan Transportation Planning Organization for the Gainesville Urbanized Area determines the goals and vision for transportation planning that are consistent with the local comprehensive plans.
- **(INITIAL) DOCUMENT DEVELOPMENT-** Staff prepares draft documents for the Metropolitan Transportation Planning Organization for the Gainesville Urbanized Area and its advisory committees to consider. Staff may consult with federal, state and/or local staffs for input into the draft documents.
- **ADVISORY COMMITTEE REVIEW AND RECOMMENDATION MEETING-** Staff presents the draft documents to the advisory committees, comprised of the Bicycle/Pedestrian Advisory Board, Citizens Advisory Committee and Metropolitan Transportation Planning Organization for the Gainesville Urbanized Area. In accordance with *Urban Design Guidelines*, design plans are reviewed by the Metropolitan Transportation Planning Organization for the Gainesville Urbanized Area prior to review by the Bicycle/Pedestrian Advisory Board, and Citizens Advisory Committee.
- **REVIEW AND APPROVAL MEETING-** Staff presents the draft documents for Metropolitan Transportation Planning Organization for the Gainesville Urbanized Area review and approval. These draft documents incorporate its advisory committees' and staff's comments and recommendations.
- **DOCUMENT IMPLEMENTATION-** Approved documents and recommendations are transmitted to appropriate agencies for processing and implementation.
- **DOCUMENT REVIEW AND EVALUATION-** Approved documents and recommendations are reviewed and evaluated for possible updates to subsequent editions.

The planning process, which is cyclical, is shown in Illustration II. There is opportunity of public involvement throughout the process. As needed, the Metropolitan Transportation Planning Organization for the Gainesville Urbanized Area designates subcommittees and working/focus groups to conduct meetings and/or workshops for special planning efforts such charrettes. In addition, the long range plan update process includes several workshops. Each year, the Public Involvement Plan is evaluated, reviewed and revised as necessary to:

1. increase public involvement; and
2. account for changes in public involvement requirements, communications technologies and new public involvement strategies.

**ILLUSTRATION II
PLANNING PROCESS**



II

WHY HAVE PUBLIC INVOLVEMENT?

In 1991, Congress passed the *Intermodal Surface Transportation Efficiency Act (Act) of 1991* to increase the amount of public involvement in transportation planning. This *Act* required the metropolitan transportation planning process to include:

"a proactive public involvement process that provides complete information, timely public notice, full public access to key decisions, and supports early and continuing involvement of the public in developing plans and TIPs [Transportation Improvement Programs]."

The emphasis for greater public involvement in transportation planning was continued with the passage of the *Transportation Equity Act for the 21st Century (TEA-21)* and the *Safe, Accountable, Feasible, Efficient Transportation Equity Act- A Legacy for Users (SAFETEA-LU)*. This Public Involvement Plan is designed to establish a process to provide:

1. timely information to the public;
2. timely public notice of meetings, workshops and advisory committee appointments;
3. full public access to key decisions; and
4. support early and continuing involvement of the public in developing transportation plans and transportation improvement programs.

Note: See Appendix A for the Federal and State Requirements that govern public involvement in the transportation development and improvement process.

See Appendix B for the Calendar of Major Transportation Planning Products.

This Public Involvement Plan incorporates Safe, Accountable, Feasible, Efficient Transportation Equity Act- A Legacy for Users requirements for:

- a public involvement process to be developed with public participation and some new participants
- use visualization
- public meeting at convenient times and accessible locations
- electronic information

(PAGE LEFT BLANK INTENTIONALLY)

III

WHO IS "THE PUBLIC"?

The public is comprised of all of the diverse communities living in and around the Gainesville Metropolitan Area. The public includes those who like to get involved, people who are interested and want their views heard but for many reasons can't be more involved than expressing their opinions, and people who are not comfortable with either of those roles but are nonetheless affected by transportation decisions. Appendix C shows poverty and race demographic data for the Gainesville Metropolitan Area from the U.S. Census 2000 and includes the Metropolitan Transportation Planning Organization for the Gainesville Urbanized Area's Nondiscrimination Notice.

ADVISORY COMMITTEES [6, 7, 19, 30, 17, 18]

The Metropolitan Transportation Planning Organization for the Gainesville Urbanized Area utilizes advisory committees in its transportation planning decision processes. It has these established committees for people to get involved in:

- Citizens Advisory Committee;
- Technical Advisory Committee;
- Transportation Disadvantaged Coordinating Board;
- Bicycle/Pedestrian Advisory Board; and
- Alachua County Traffic Safety Team.

CITIZENS ADVISORY COMMITTEE

Section 1.024 of the adopted Metropolitan Transportation Planning Organization for the Gainesville Urbanized Area Rules entitled "*Metropolitan Transportation Planning Organization for the Gainesville Urbanized Area Responsibilities and Functions*" states:

"The Metropolitan Transportation Planning Organization for the Gainesville Urbanized Area shall establish a Citizens Advisory Committee and shall guide and assist such Citizens Advisory Committee in its activities and public involvement programs."

"The Metropolitan Transportation Planning Organization for the Gainesville Urbanized Area shall provide the opportunity at each of its meetings for citizens to comment or be heard on any matter pertinent to the urban transportation planning process. Comments on specific items as shown on its agenda may be in writing and, if so, shall be read by the Chairman or his designee at the appropriate time, or copies distributed by the Chairman or his designee to the members of the Metropolitan Transportation Planning Organization for the Gainesville Urbanized Area."

BYLAWS

Section 1.04 of the adopted Metropolitan Transportation Planning Organization for the Gainesville Urbanized Area Rules entitled "Bylaws of the Metropolitan Transportation Planning Organization for the Gainesville Urbanized Area Citizens Advisory Committee" states:

"The citizens of the area shall be involved in the transportation planning process by the establishment of the Citizens Advisory Committee. The purpose of the Citizens Advisory Committee is to insure adequate citizen involvement in the transportation planning process. It shall be the function of the Citizens Advisory Committee to:

1. Help the Metropolitan Transportation Planning Organization for the Gainesville Urbanized Area to formulate goals and objectives to shape the urban environment;
2. Conduct public information programs;
3. Provide an effective citizens' review of the preliminary findings and recommendations of the continuing study; and
4. Assist in other functions as deemed desirable by the Metropolitan Transportation Planning Organization for the Gainesville Urbanized Area.

RESPONSIBILITIES AND FUNCTIONS

The Metropolitan Transportation Planning Organization for the Gainesville Urbanized Area must have a citizens advisory committee that reflects a broad cross-section of local residents with an interest in the development of an efficient, safe, and cost-effective transportation system. Minorities, the elderly, and the handicapped must be adequately represented on this committee.

Section 1.044 of the adopted Metropolitan Transportation Planning Organization for the Gainesville Urbanized Area Rules entitled "Citizens Advisory Committee Responsibilities and Functions" states:

1. the Citizens Advisory Committee shall be composed of citizens from the Gainesville Metropolitan Area and Alachua County selected to provide a broad cross-section of citizens with an interest in development of an efficient, safe and cost-effective transportation system;
2. the Citizens Advisory Committee will be responsible for functions within the community involvement program as adopted by the Metropolitan Transportation Planning Organization for the Gainesville Urbanized Area; and
3. the Citizens Advisory Committee shall transmit to the Technical Advisory Committee and Metropolitan Transportation Planning Organization for the Gainesville Urbanized Area the findings of all public information programs, citizen comments on study recommendations, and other representative concern expressed by the general public regarding the transportation planning process.

The Citizens Advisory Committee is comprised of 15 citizens appointed by the Metropolitan Transportation Planning Organization for the Gainesville Urbanized Area. The regular term of appointment for Citizens Advisory Committee members is three years. The Metropolitan Transportation Planning Organization for the Gainesville Urbanized Area staggers appointments to the Citizens Advisory Committee by making five regular appointments per year in December. It also makes Citizens Advisory Committee appointments during the year to replace people that resign or do not adhere to the Citizens Advisory Committee attendance policy.

TECHNICAL ADVISORY COMMITTEE

The Metropolitan Transportation Planning Organization for the Gainesville Urbanized Area must have a technical advisory committee that includes planners, engineers, representatives of local aviation authorities, port authorities, and public transit authorities or representatives of aviation departments, seaport departments, and public transit departments of municipal or county governments, as applicable.

ALACHUA COUNTY TRANSPORTATION DISADVANTAGE COORDINATING BOARD

The State of Florida conducts a program to facilitate transportation for disadvantaged citizens, which includes people with physical incapacity or age and/or economic status that meet eligibility criteria established for the transportation disadvantaged program. In accordance with Florida Administrative Code Rule 41-2, the Metropolitan Transportation Planning Organization for the Gainesville Urbanized Area serves as the designated official planning agency for transportation disadvantaged planning in Alachua County. Tasks required of the Metropolitan Transportation Planning Organization for the Gainesville Urbanized Area include:

1. Alachua County Transportation Disadvantaged Coordinating Board member appointments;
2. Alachua County Transportation Disadvantaged Coordinating Board staff support;
3. Alachua County Transportation Disadvantaged Program monitoring; and
4. Alachua County Community Transportation Coordinator recommendations to the State of Florida Commission for the Transportation Disadvantaged.

BICYCLE/PEDESTRIAN ADVISORY BOARD

Gainesville is very involved in providing safe, alternative pathways for people who prefer to walk or ride bicycles as an alternative to driving cars or riding public transportation. In 1982, the Metropolitan Transportation Planning Organization for the Gainesville Urbanized Area adopted a resolution to create the Urban Area Bicycle Advisory Board. In 1995, this board was renamed the Bicycle/Pedestrian Advisory Board. The twelve voting members on this board make recommendations to the City Commission, County Commission and the Metropolitan Transportation Planning Organization for the Gainesville Urbanized Area regarding planning, implementation, and maintenance of policies, programs, and facilities for the safe and efficient integration of bicycle and pedestrian transportation into the Gainesville Metropolitan Area transportation system and also into the transportation system of the remaining unincorporated portions of Alachua County. The bylaws adopted by the Bicycle/Pedestrian Advisory Board in 1997 are attached to this plan as Appendix D.

Twelve citizens are appointed to the Metropolitan Transportation Planning Organization for the Gainesville Urbanized Area for a regular term of three years. Four members each are appointed by the Alachua County Commission, Gainesville City Commission and the Metropolitan Transportation Planning Organization for the Gainesville Urbanized Area. In addition, there is one University of Florida student adjunct (non-voting) member appointed annually. Appointments to the Bicycle/Pedestrian Advisory Board are staggered so that there are always experienced people on the board to help those who are new.

ALACHUA COUNTY TRAFFIC SAFETY TEAM

The Alachua County Traffic Safety Team consists of state and local transportation and public safety professionals. ACTST, a part of the Florida Department of Transportation's Community Traffic Safety Program, recommends safety-funded projects to the Metropolitan Transportation Planning Organization for the Gainesville Urbanized Area. The Alachua County Traffic Safety Team also makes recommendations to the Metropolitan Transportation Planning Organization for the Gainesville Urbanized Area for Safe Routes to School-funded projects in Alachua County.

ADVISORY COMMITTEE RECRUITMENT[30]

When there are vacant positions on either the Citizens Advisory Committee or the Bicycle/ Pedestrian Advisory Board, a two-column display ad is run in the Thursday editions of the Independent Florida Alligator and The Gainesville Sun and also in the Thursday-only edition of the Gainesville Guardian. The deadline for applying for a vacant advisory committee position shall be not less than four work weeks after the advertisement is published.

Note: Sample display ads are shown in Appendix E.

TRANSPORTATION INFORMATION NETWORK

[7]

To further increase citizen participation in the transportation planning process, the Metropolitan Transportation Planning Organization for the Gainesville Urbanized Area has established the Transportation Information Network to provide a forum to educate and inform the public about Metropolitan Transportation Planning Organization for the Gainesville Urbanized Area plans and strategies. This network consists of individuals and stakeholders representing:

- community;
- environmental;
- business;
- neighborhoods;
- professional; and
- low-income, elderly and disabled.

From time to time, Transportation Information Network workshops are held in Gainesville to discuss proposed transportation plans and programs. These meetings are conducted as interactive workshops and are held both during the day and in the evening.

Transportation Information Network workshops are publicly noticed as are other Metropolitan Transportation Planning Organization for the Gainesville Urbanized Area and advisory committee meetings in the **Gainesville Sun** "*List of Meetings for the Week.*" A notice of the meeting is sent to the local news media and to each member of the Transportation Information Network.

SPECIAL POPULATIONS

In addition to the public-at-large, the Metropolitan Transportation Planning Organization for the Gainesville Urbanized Area provides outreach to special populations listed in the following categories.

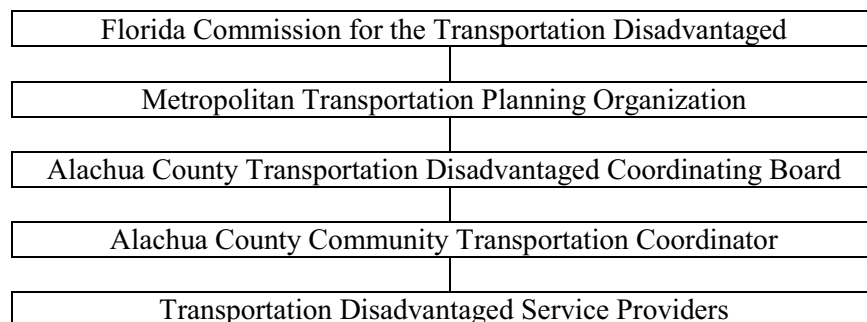
TRANSPORTATION DISADVANTAGED

In 1989, the Florida Legislature enacted Chapter 427, Florida Statutes which established the Transportation Disadvantaged Program. The purpose of this program is to improve transportation services to low-income individuals, elderly individuals, persons with disabilities and children at risk. The Metropolitan Transportation Planning Organization for the Gainesville Urbanized Area is the designated official planning agency for this program in Alachua County. It appointed a Transportation Disadvantaged Coordinating Board in Alachua County to identify the needs of the transportation disadvantaged. The transportation planning program must seek out and consider the needs of people who are underserved by existing transportation systems, including, but not limited to low-income and minority households.

This Board has been established to develop local service needs and to provide information, advice, and direction to the Community Transportation Coordinator to coordinate services for people who are transportation disadvantaged. The Board is composed of agencies who serve the disadvantaged. For example, the Community Action Agency represents low-income individuals. In addition, citizen advocates in the community serve as representatives of the disabled and elderly. Minorities are represented on the Board and staff continues to encourage minority participation.

Metropolitan Transportation Planning Organization for the Gainesville Urbanized Area staff informs the Board of transportation plans and programs that affect the disadvantaged. The Board gives recommendations to the Metropolitan Transportation Planning Organization for the Gainesville Urbanized Area on provisioning transportation services to the disadvantaged. Annually, the Coordinating Board is required to hold a public hearing on transportation needs and services for the transportation disadvantaged in order to give the general public an opportunity to inform the Board about their concerns about transportation services. As for all public hearings, a display ad notice is run in the Independent Florida Alligator, Gainesville Guardian and Gainesville Sun two weeks before the hearing.

Currently, the Metropolitan Transportation Planning Organization for the Gainesville Urbanized Area notifies the Transportation Disadvantaged Coordinating Board when there are vacancies on the Citizen's Advisory Committee in order to better seek representation of the transportation disadvantaged community. Copies of the Citizens Advisory Committee vacancy ad are placed in the Transportation Disadvantaged Coordinating Board's meeting packets. In addition, Citizens Advisory Committee vacancy flyers are provided on request to the Transportation Disadvantaged Coordinating Board member for distribution to their respective clientele. It encourages representatives of the low-income, minority and disabled communities to seek appointment to the Citizens Advisory Committee. This organization chart illustrates the relationship of the state and local agencies and businesses involved in providing transportation disadvantaged services.



UNDERINVOLVED OR UNDERSERVED COMMUNITIES [12, 25]

For the purpose of implementation and evaluation of this public involvement plan, underinvolved (out of the mainstream) or underserved communities may include: economically distressed (low-income); ethnic; racial; persons with disabilities - such as visual impairment; special cultural; under-educated; and elderly that for reasons like a lack of information, mobility, and/or time constraints have not participated in the transportation planning process or have not used the transportation system, including public transit, to the extent of the mainstream community.

To facilitate outreach to underinvolved or underserved communities for membership on the advisory committees and to inform the communities of public hearings and community workshops on the Long Range Transportation Plan and Transportation Improvement Program, the Metropolitan Transportation Planning Organization for the Gainesville Urbanized Area distributes flyers and/or posters for display on Regional Transit System buses, information kiosks and paratransit vans.

Meetings notices, flyers and/or posters may be provided for placement on community service bulletin boards and information kiosks at:

- community centers, recreation facilities and other public buildings located in lower income and minority neighborhoods, such as the:
 - Alachua County Administration Building;
 - Alachua County Public Health Department;
 - Alachua County Sheriff's Office;
 - Gainesville City Hall;
 - Gainesville Housing Authority;
 - Gainesville Police Department;
 - Gainesville Regional Utilities;
 - Martin Luther King, Jr. Center; and
 - Wilhemina Johnson Center;
- houses of worship and other private buildings that serve the public located in lower income and minority neighborhoods;
- public and private places serving special needs populations located within the Gainesville Metropolitan Area, such as:
 - Center for Independent Living;
 - Division of Blind Services; and
 - Eldercare of Alachua County;
- The University of Florida in places such as:
 - Housing Administrative Office;
 - Parking Services Administration; and
 - Reitz Union Office of Student Activities

VISUALLY- IMPAIRED [25]

To facilitate outreach to visually impaired persons, Metropolitan Transportation Planning Organization for the Gainesville Urbanized Area meeting agendas are provided to the Center for Independent Living and the Division of Blind Services. When there are requests to provide visually-impaired persons with agendas and/or meeting materials, Metropolitan Transportation Planning Organization for the Gainesville Urbanized Area staff coordinates with the appropriate agencies, such as the Braille and Talking Library, to provide readings, Braille, audio recordings (such as NaturalReader), and/or large-print copies of Metropolitan Transportation Planning Organization for the Gainesville Urbanized Area agendas and/or meeting materials.

Note: Requests for alternative format materials should be made in advance to accommodate the development and provision of these materials. Metropolitan Transportation Planning Organization for the Gainesville Urbanized Area meeting notices include its staff contact phone number and deadline date for persons requiring special accommodations to participate in a meeting.

COMMUNITY YOUTH INVOLVEMENT [29]

Metropolitan Transportation Planning Organization for the Gainesville Urbanized Area staff coordinates with high school principals within the Gainesville Metropolitan Area to give presentations on the Metropolitan Transportation Planning Organization for the Gainesville Urbanized Area's transportation planning process. Its "Citizen's Guide to Transportation Planning" is the primary source of information for these presentations. Copies are provided to students, faculty, and staff who attend the presentations.

COMMUNITIES WHERE ENGLISH IS NOT THE PRIMARY LANGUAGE [24]

U.S. Department of Commerce, Bureau of the Census ~~Year 2000 Census~~ Year 2005-2009 American Community Survey (ACS) for Alachua County data was evaluated for language as a barrier to public involvement in the transportation process. ~~This Table of the Gainesville, Florida Metropolitan Statistical Area (MSA) Census of Population and Housing~~ ACS Table B16004 identifies the language characteristics for Alachua County. This information is shown in the table on page 14 of this plan.

As host to the University of Florida, Alachua County attracts faculty and students from around the world. English is the language used for research and instruction at the University, Santa Fe Community College, and the Alachua County school system. There are readily available instruction programs to teach English to non-English-speaking persons. Because of the relatively small percentage ~~(1.0%)~~ (0.3%) of the population five years old or older who are non-English-speaking and the fact that there are facilities to learn to speak English, Metropolitan Transportation Planning Organization for the Gainesville Urbanized Area documents are currently offered only in English. However, the Metropolitan Transportation Planning Organization for the Gainesville Urbanized Area:

- utilizes Google Translate feature to convert English to Spanish on the its webpages;
- will investigate the ability and costs related to translating its planning documents from English to Spanish and post them on its website; and
- will coordinate with the Chamber of Hispanic Affairs to provide documentation (plans, reports, agendas, etc.) in Spanish as needed or requested.

PERSONS IN HOUSEHOLDS SPEAKING A FOREIGN LANGUAGE PERSONS FIVE YEARS OLD OR OLDER ALACHUA COUNTY		
FOREIGN LANGUAGE GROUP	NUMBER	PERCENT
Spanish-Speaking Persons	14,173	6.278
Spanish-Speaking Persons That Do Not Speak English "Very Well"	1,690	0.749
Spanish-Speaking Persons Linguistically Isolated	416	0.184
Other Indo-European Language-Speaking Persons	7,096	3.143
Other Indo-European Language-Speaking Persons That Do Not Speak English "Very Well"	440	0.195
Other Indo-European Language-Speaking Persons Linguistically Isolated	97	0.043
Asian & Pacific Island Language-Speaking Persons	6,135	2.717
Asian & Pacific Island Language-Speaking Persons That Do Not Speak English "Very Well"	789	0.349
Asian & Pacific Island Language-Speaking Persons Linguistically Isolated	157	0.070
Other Language-Speaking Persons	1,161	0.514
Other Language-Speaking Persons That Do Not Speak English "Very Well"	48	0.021
Other Language-Speaking Persons Linguistically Isolated	10	0.004
Total Persons Linguistically Isolated	680	0.301
Total Persons Five Years Old or Older	225,761	100.000

Source: US Census Bureau, 2005 - 2009 American Community Survey Table B16004

CHAMBER OF HISPANIC AFFAIRS MISSION STATEMENT

A Community Based Organization Serving the Needs of a Growing Hispanic Community

The Chamber of Hispanic Affairs (CHA) (Oficina de Asuntos Hispanos) is a 501(c) non-for-profit community based organization that has been serving the Gainesville community for more than 7 years. The CHA seeks to address issues and causes of importance to the Hispanic-Latino community through collaborative partnerships with other community based organizations, civic groups, government bodies and charitable organizations. The Chamber has expanded its scope of service to not only the North Central Florida area but to surrounding counties as well. The organization now has expanded to the Live Oak, Ocala, and Lake City area.

Most notably the Chamber of Hispanic Affairs is known for its annual Downtown Latino Festival, which takes place in the Gainesville Downtown Community Plaza every September during National Hispanic Heritage Month. The family friendly celebration attracts vendors and community members from all over north Florida and out of state. The purpose of the festival is to celebrate the positive contributions and achievements of the Latino community. We also strive to connect the Hispanic population and greater community to resources such as health awareness, screenings, etc. The event consists of food vendors, informational booths, cultural performances, live music, etc. This year, we are planning the 10th Annual Downtown Latino Festival for September 24, 2011 and September 25, 2011 from 12:00 pm to 5:00 pm. As always, the festival is open to the entire community! For more information visit <http://www.downtownlatino.org>.



The CHA also hosts a program titled “Espirito Latino” which brings together the community of faith for worship and praise. The Chamber also hosts a weekly (Saturday mornings) Spanish broadcast on a local radio station in the Gainesville area devoted to Spanish faith community. The mission of the radio station component is outreach to the surrounding Hispanic communities on issues of faith, health, HIV/AIDS, etc. This component of the organization is under the Hispanic Christian Leadership Alliance. The Chamber of Hispanic Affairs also promotes migrant worker outreach through supporting teaching English classes, health fairs, etc.

The Chamber has established a working relationship with the Alachua County Health Department, Rural Women’s Health Care, City of Gainesville, Florida Immigrant Coalition, etc. The primary mission of the Chamber of Hispanic Affairs is to connect individuals seeking to get involved with opportunities to serve.

The Chamber is always looking for interested individuals to get involved with the organization. The organization also seeks donations from the community to continue to serve and empower others into meaningful action.

(PAGE LEFT BLANK INTENTIONALLY)

IV

HOW DO WE REACH THE PUBLIC?

The public is mostly involved in transportation planning through public meetings and workshops. These public forums are created to inform people about transportation projects and provide an opportunity for each citizen to be heard on topics that affect where we live and how we move about the city. Through these public forums, people can become knowledgeable and appraised of what the future holds in terms of transportation planning for our city. For more involvement, we invite people to participate on committees that work directly with the processes that create a more beautiful and efficient city.

The transportation planning program must provide timely information about transportation issues and processes to citizens, affected public agencies, representatives of transportation agency employees, private providers of transportation, freight shippers, bicycle and pedestrian facility users, disabled persons, other interested parties, and segments of the community affected by transportation plans, programs, and projects. [1]

Federal laws and rules require the Metropolitan Transportation Planning Organization for the Gainesville Urbanized Area planning program to hold open public meetings on matters related to the Federal-aid highway and transit programs. Florida's "Sunshine Law" also requires open public meetings. All meetings of the Metropolitan Transportation Planning Organization for the Gainesville Urbanized Area, the Citizens Advisory Committee, the Technical Advisory, the Transportation Disadvantaged Coordinating Board, and the Bicycle/Pedestrian Advisory Board are open public meetings conducted at convenient times and accessible locations. [5]

The Citizens Advisory Committee, Technical Advisory Committee, Transportation Disadvantaged Coordinating Board, and Bicycle/Pedestrian Advisory Board are regularly notified and provided information throughout the planning process to facilitate their involvement. These committees are the primary forums for citizen participation. In addition, other citizens can contact staff or access the Metropolitan Transportation Planning Organization for the Gainesville Urbanized Area website for timely information about transportation plans and programs. Also, information about transportation issues and process is currently sent to the main library from time to time, especially as part of the long range plan update process.

PUBLIC NOTICE

[4, 5]

To facilitate public involvement in the transportation planning program, notice of local meetings where transportation planning recommendations and decisions are being made have to be given in a regular and timely fashion. The date, time and place for all meetings of the Metropolitan Transportation Planning Organization for the Gainesville Urbanized Area, including its subcommittees, Citizens Advisory Committee, Technical Advisory Committee, Transportation Disadvantaged Coordinating Board, and Bicycle/Pedestrian Advisory Board are listed in the **Sunday edition of the Gainesville Sun "List of Meetings for the Week" on page 2 of the Local Section**. Meeting notices are also submitted for inclusion in the Gainesville Sun's Gainesville.com website (see Internet Access section for sample screen) and on television Channel 12 Carousel.

Except for emergency meetings or workshops, the Metropolitan Transportation Planning Organization for the Gainesville Urbanized Area gives at least eleven (11) days public notice of any meeting or workshop by publishing a legal notice (or display ad) in the Independent Florida Alligator, Gainesville Guardian and Gainesville Sun two Thursdays in advance of the Monday Metropolitan Transportation Planning Organization for the Gainesville Urbanized Area meeting that includes:

- the date, time, and place of the event;
- a brief description of the purpose of the event; and

A copy of the agenda may be obtained by calling 352- 955-2200, visiting our website at www.ncfrpc.org (click on **Metropolitan Transportation Planning**), or by coming in person during regular business hours to 2009 NW 67th Place, Gainesville, FL. For accommodations for person with disabilities, please contact Metropolitan Transportation Planning Organization for the Gainesville Urbanized Area Staff at 352- 955-2200.

Full meeting packets are electronically displayed on the Metropolitan Transportation Planning Organization for the Gainesville Urbanized Area website and sent to the:

- Gainesville City Clerk;
- Alachua County Clerk;
- Independent Florida Alligator and Gainesville Sun;
- Alachua County Library District’s main library in downtown Gainesville; and
- branch libraries on Tower Road and Millhopper Road.

In instances where a meeting or workshop is not noticed in the Independent Florida Alligator, Gainesville Guardian and Gainesville Sun or an emergency meeting is scheduled, the event is publicized by placement of a meeting notice on the North Central Florida Regional Planning Council bulletin board, the City of Gainesville City Hall bulletin board (adjacent to the City Clerk’s office) and the Alachua County Administration Building bulletin board (2nd floor).

Note: Independent Florida Alligator, Gainesville Sun and Gainesville Guardian display ads are written in a “reader friendly” fashion using clear, concise, and interesting language as free of technical jargon as possible. See Appendix E for an example of a display ad.

KEY DECISION POINTS AND PUBLIC INVOLVEMENT

[2]

There must be adequate public notice for public involvement activities and time for public review and comment at key decision points, including, but not limited to, approval of plans and **Transportation Improvement Programs**. Currently, public notice is given when the long range transportation plan is being considered for adoption and/or amendment. Notice includes advertising for public meetings, public workshops, and public hearings.

In the development of the long range plan, when the point is reached that alternative plans under consideration have been identified and technical information analyzing the alternatives has been assembled, a Metropolitan Transportation Planning Organization for the Gainesville Urbanized Area public meeting is held to receive comments on the alternatives.

At least 21 days prior to the meeting, a description of the alternatives (including maps if appropriate) and the location of the related technical information available for public review is published in the Independent Florida Alligator, Gainesville Sun and Gainesville Guardian.

At least 10 days prior to public hearings on the long range transportation plan, a description of the alternatives (including maps if appropriate) and the location of related technical information available for public review is published in the Independent Florida Alligator, Gainesville Sun and Gainesville Guardian and sent to the Transportation Information Network members.

Prior to the annual adoption, or substantial amendment, of Transportation Improvement Program, information is published in the Independent Florida Alligator Gainesville Sun and Gainesville Guardian and includes a summary of the proposed Transportation Improvement Program (with maps) along with a summary of the long range transportation plan.

MEETINGS AND WORKSHOPS

[4]

When meetings and workshops are planned for public involvement, Section 3.01 of the Metropolitan Transportation Planning Organization for the Gainesville Urbanized Area Rules describes when and how public notice is provided.

1. The Metropolitan Transportation Planning Organization for the Gainesville Urbanized Area shall give at least four (4) days' public notice for any meeting or workshop that the public may participate in, except in the case of an emergency.
2. Proper notice includes:
 - A. the date, time, and place of the event;
 - B. a brief description of the purpose of the event; and
 - C. copy of the agenda may be obtained by calling 352-955-2200, visiting our website at www.ncfrpc.org (click on **Metropolitan Transportation Planning**), or by coming in person during regular business hours to 2009 NW 67th Place, Gainesville, FL. For accommodations for person with disabilities, please contact Metropolitan Transportation Planning Organization for the Gainesville Urbanized Area Staff at 352-955-2200.

Note- Appendix F shows a matrix of the meeting notice publication requirements.

MEETINGS AT 5:00 P.M. OR LATER [17]

It is Metropolitan Transportation Planning Organization for the Gainesville Urbanized Area policy to schedule meetings at 5:00 p.m. or later during the year when the following three items (see Illustration III) are on the agenda:

1. the List of Priority Projects (usually in June);
2. the Transportation Improvement Program (usually in June); and
3. the Florida Department of Transportation Tentative Work Program (usually in December).

ILLUSTRATION III

MTPO NIGHT MEETINGS

ANNUAL 5-YEAR PLAN

STEP 1
MAY
*MTPO identifies
what projects
it wants
FDOT to fund*



STEP 2
OCTOBER
*FDOT shows
MTPO what
projects it has
decided to fund*



STEP 3
JUNE
*MTPO decides
which federally-
funded FDOT
projects
to approve*

TELEVISION BROADCASTS

[21]

Even when people do not have the ability or time to get to a public meeting in person, they can participate remotely by watching the live broadcasts of the Metropolitan Transportation Planning Organization for the Gainesville Urbanized Area meetings. Through the City of Gainesville's franchise agreement with Cox Communications, the Metropolitan Transportation Planning Organization for the Gainesville Urbanized Area conducts live broadcasts of all of its meetings. The electronic information broadcasts are replayed the following week on both the local public access channel and the rural television stations. The on-screen marquee encourages citizens to call with questions or comments about the meeting's agenda items or discussion. During the initial broadcasts, the public can call-in live and make comments or leave questions to be asked.

The Metropolitan Transportation Planning Organization for the Gainesville Urbanized Area Chairperson announces at each televised meeting that citizens may call into the meeting to speak on particular agenda items. Its staff takes the calls and records the comments. During the citizen comment portion of the meeting, the staff forwards the comments directly to members and those in attendance. The Metropolitan Transportation Planning Organization for the Gainesville Urbanized Area retains a copy of the its meeting videotape, which can be copied for a nominal charge or viewed at the Metropolitan Transportation Planning Organization for the Gainesville Urbanized Area offices at no charge.

CHARRETTES

[18]

A charrette is defined as "a series of meetings that include both interested citizens and public agencies to work intensively on a particular problem or issue to develop a resolution or recommendation within a specified time limit." According to page 103 of a document entitled, *"Public Involvement Techniques for Transportation Decision-making,"*

"a charrette enlarges the degree of public involvement in transportation, reducing feelings of alienation from government. It offers people interaction with public agencies and allows questions to be asked before decisions are made."

In January 1999, the Metropolitan Transportation Planning Organization for the Gainesville Urbanized Area approved a motion to:

"Include in future Metropolitan Transportation Planning Organization for the Gainesville Urbanized Area budgets and work programs enough funds to conduct at least one annual charrette and to submit requests for additional funds to support this effort during the City and County budgeting process."

Over the last few years, the Metropolitan Transportation Planning Organization for the Gainesville Urbanized Area has conducted charrettes for the SW 20th Avenue/Hull Road project and the Tower Road/SW 24th Avenue projects. In October 2001, the Metropolitan Transportation Planning Organization for the Gainesville Urbanized Area allocated charrette-designated funding for the West 6th Street Project and the Plan East Gainesville project.

Note: The Metropolitan Transportation Planning Organization for the Gainesville Urbanized Area may provide refreshments at charrettes, special meetings, and workshops.

PLANS, DOCUMENTS, AND PROCESSES **[3, 20, 21, 11, 10, 8, 9, 23]**

The transportation planning program strives to provide reasonable public access to technical and policy information used to develop transportation plans and Transportation Improvement Programs.

- All technical and policy information is available to the public at the North Central Florida Regional Planning Council office, Monday through Friday, from 8:00 a.m. to 5:00 p.m.
- As needed, visualization techniques, such as charts, maps and slideshows, are used to communicate to the interested and/or affected public participants.
- As appropriate, technical and policy information is placed in the Main Library and the branch libraries on Tower Road and Millhopper Road.
- To revise this Public Involvement Plan, there must be a minimum public comment period of 45 days before it can be adopted or revised. The proposed draft of the Public Involvement Plan may be viewed at the Metropolitan Transportation Planning Organization for the Gainesville Urbanized Area website and the Alachua County Library District branch libraries within the Gainesville Metropolitan Area. (15)

Note: On request, this information can be provided in larger print or Braille.

INTERNET ACCESS [20]

General and detailed information in electronic format regarding transportation planning and projects in the Gainesville Metropolitan Area and information about the membership of the Metropolitan Transportation Planning Organization for the Gainesville Urbanized Area and its advisory committees may be seen on its Internet web site:

<http://www.ncfrpc.org/MTPO>.

To improve understanding of the transportation planning process, the web site has links to several associated agency websites, such as:

- City of Gainesville **<http://www.cityofgainesville.org/>**
- Alachua County **<http://www.co.alachua.fl.us/CONTENT/GUIDE/government.asp>**
- Florida Department of Transportation **<http://www.dot.state.fl.us/>**
- Federal Highway Administration **<http://www.fhwa.dot.gov/>**

In addition, information on Metropolitan Transportation Planning Organization for the Gainesville Urbanized Area activities is published in the Alachua County's Community Update newsletter website and the City's Municipal Minutes newsletter website. Interested citizens can request materials through the website and are encouraged to attend meetings. Simple point and click forms are being added to the website to make it easy to request information, participate in discussions, and provide feedback directly to elected officials and staff. To access the website:

1. on the internet, go to: **<http://www.ncfrpc.org/>**
2. click on **Metropolitan Transportation Planning**.
3. click on the link to information on meetings, documents, etc.

North Central Florida Regional Planning Council - Windows Internet Explorer


http://ncfrpc.org/

File Edit View Favorites Tools Help

Google Search

North Central Florida Regional Planning Council


North Central Florida Regional Planning Council



Serving Alachua, Bradford, Columbia, Dixie, Gilchrist, Hamilton, Lafayette, Madison, Suwannee, Taylor and Union Counties
2009 NW 67th Place, Gainesville, FL 32653-1603, Telephone 352.955.2200, Fax 352.955.2209

Mission Statement

To improve the quality of life of the region's citizens, by coordinating growth management, protecting regional resources, promoting economic development and providing technical services to local governments.



Upcoming Meetings

- Council
- Region
- Officers
- Members
- Staff

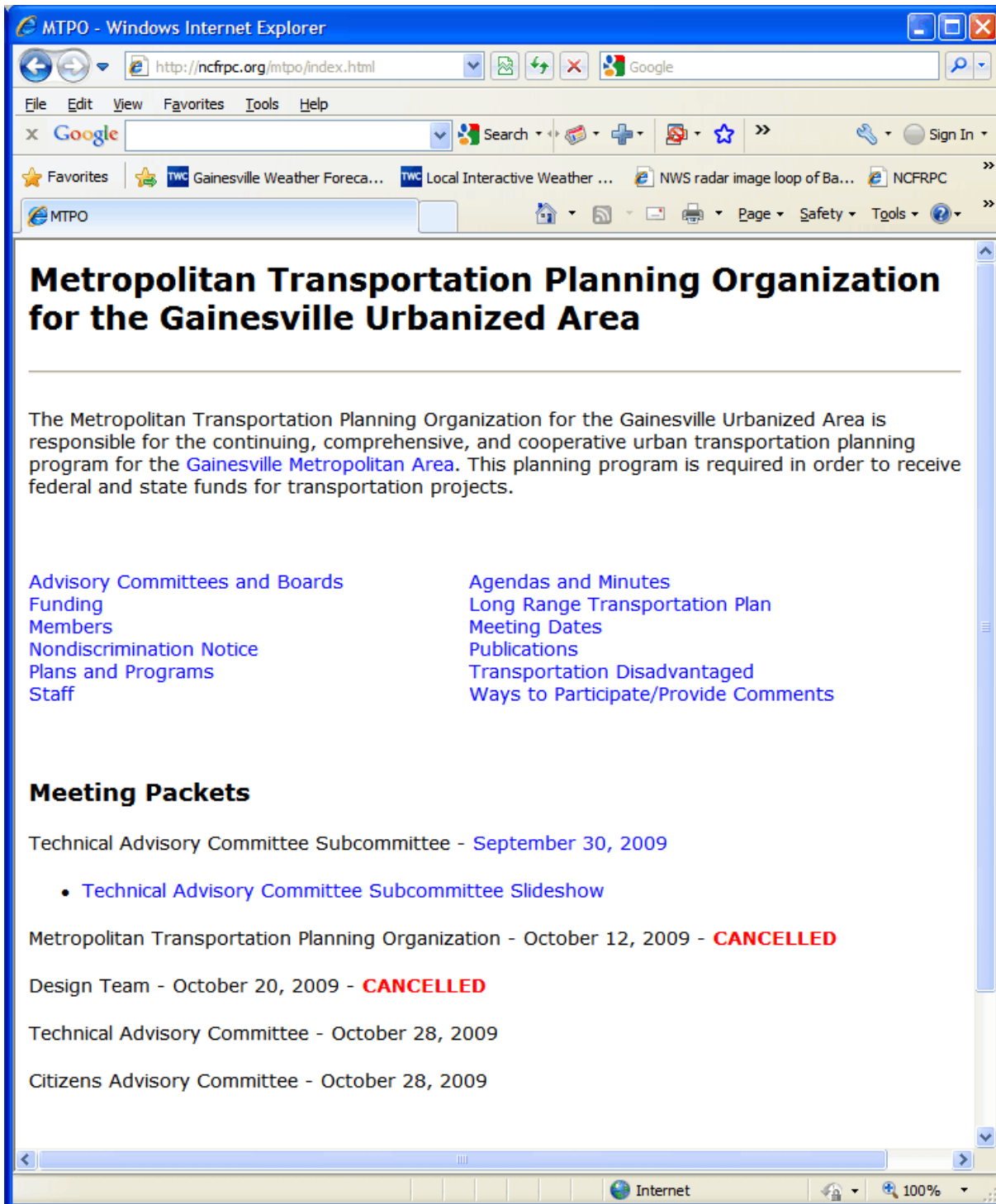
- Economic Development
- Local Government Assistance
- Metropolitan Transportation Planning
- Public Safety and Regulatory Compliance
- Regional
- Transportation Disadvantaged

- Council Meeting Agendas and Minutes
- Clearinghouse Committee Meeting Reports
- Slideshow Presentations
- Publications
- Downloads

- Florida Regional Planning Councils
- Links
- Location Map
- Job Openings

Contact us:
Any questions or comments about the Council?
Email Carol Laine at: laine@ncfrpc.org

Internet 100%



Metropolitan Transportation Planning Organization for the Gainesville Urbanized Area planning documents, such as current meeting packets, the Year 2035 Livable Community Reinvestment Plan, Transportation Improvement Program, Unified Planning Work Program and Public Involvement Plan, are available in electronic format for downloading on the ncfrpc.org website.

CITIZENS' GUIDE TO TRANSPORTATION PLANNING [11]

As part of the Year 2035 transportation plan update process, Metropolitan Transportation Planning Organization for the Gainesville Urbanized Area staff prepared a document entitled, "*Citizen's Guide to Transportation Planning*" to:

1. help citizens gain a better understanding of the transportation planning process;
2. help them get involved and participate in the decision-making process about how transportation funds are spent;
3. explain technical terms and acronyms used in transportation planning; and
4. provide a contact list of who to call for more information.

Note: The guide, updated regularly, is available at Metropolitan Transportation Planning Organization for the Gainesville Urbanized Area meetings and from its website.

LONG RANGE TRANSPORTATION PLAN [8, 26]

The Long Range Transportation Plan (LRTP) is produced on a five-year cycle, but may be amended anytime within the five-year period. [26] In the process of developing the long range transportation plan, there must be adequate opportunity for public official (including elected officials) and citizen involvement before it is approved by the Metropolitan Transportation Planning Organization for the Gainesville Urbanized Area. Procedures must include opportunities for interested parties (including citizens, affected public agencies, representatives of transportation agency employees, private providers of transportation, freight shippers, bicycle and pedestrian facility users, disabled persons and other interested parties) to be involved in even the earliest stages of the plan development/update process.

- The procedures must include publication of the proposed plan or other methods to make it readily available for public review and comment.
- The Long Range Transportation Plan process shall utilize visualization techniques that are understandable to the interested and affected public.
- The procedures also shall include publication of the approved plan or other methods to make it readily available for information purposes.
- Proposed planning documents are prepared and made available to the public for review and comment. The approved plan is made available for the public to read at no charge in the North Central Florida Regional Planning Council library and is available for purchase at a nominal cost.
- If the final transportation plan differs significantly from the one made available for public comment by the Metropolitan Transportation Planning Organization for the Gainesville Urbanized Area or raises new material issues that interested parties could not reasonably have foreseen from the public involvement efforts, an additional opportunity must be made available for public comment on the revised plan.
- When the Long Range Transportation Plan is adopted, the Metropolitan Transportation Planning Organization for the Gainesville Urbanized Area schedules two public hearings. One is held prior to the Needs Plan adoption and the second is held prior to the Cost Feasible Plan adoption. If the long range transportation plan is amended, it schedules one public hearing to concurrently change the Cost Feasible Plan and Needs Plan.

- Amendments to this plan vary with the magnitude and complexity of the project being considered. At a minimum, public notice and a public hearing are conducted by the Metropolitan Transportation Planning Organization for the Gainesville Urbanized Area. At a regularly scheduled meeting, it considers any comments gathered from the public and its advisory committees' recommendations on the amendment. For more complex projects, the Metropolitan Transportation Planning Organization for the Gainesville Urbanized Area may conduct charrettes, field trips, and workshops to gain appropriate public involvement. [22, 25]

Note: There are no specific written policies addressing these issues, so the Metropolitan Transportation Planning Organization for the Gainesville Urbanized Area schedules public workshops, public meetings, and public hearings as the transportation plan is being developed. As part of the public hearing process, an ad is published in the Independent Florida Alligator, Gainesville Sun and Gainesville Guardian to inform the public about the public hearing.

TRANSPORTATION IMPROVEMENT PROGRAM [9]

There must be reasonable opportunity for public comment on the Transportation Improvement Program before it is approved by the Metropolitan Transportation Planning Organization for the Gainesville Urbanized Area. The Transportation Improvement Program process shall utilize visualization techniques that are understandable to the interested and affected public. The proposed Transportation Improvement Program must be published or otherwise made available for review and comment. Similarly, the approved Transportation Improvement Program must be published or otherwise made readily available for information purposes. The Metropolitan Transportation Planning Organization for the Gainesville Urbanized Area must provide affected public transit agencies, representatives of transportation agency employees, private providers of transportation, freight shippers, bicycle and pedestrian facility users, disabled persons, other interested parties, and members of the general public with a reasonable opportunity to comment on the Transportation Improvement Program.

If the final Transportation Improvement Program differs significantly from the one which was made available for public comment by the Metropolitan Transportation Planning Organization for the Gainesville Urbanized Area and raises new material issues which interested parties could not reasonably have foreseen from the public involvement efforts, an additional opportunity for public comment on the revised Transportation Improvement Program must be made available.

AMENDMENTS [9, 22, 25, 26]

The Transportation Improvement Program may be amended any time within the annual planning period. [26] For Transportation Improvement Program amendments, there must be adequate public involvement procedures consistent with Section 450.316(b)(1) except that these procedures are not required for Transportation Improvement Program amendments that only involve projects of the type covered in Section 450.324(I). The Transportation Improvement Program includes an amendment log that tracks changes made to the document. Otherwise, there are not specific written policies addressing these issues. The regular meeting schedule for the Metropolitan Transportation Planning Organization for the Gainesville Urbanized Area and the advisory committees is used to gather public input to adopt or amend the Transportation Improvement Program. As with other documents:

- The proposed Transportation Improvement Program is prepared and made available to the public for review and comment and it made available for the public to read at no charge in the North Central Florida Regional Planning Council library and is available for purchase at a nominal cost.

- Prior to the annual adoption of, or substantial amendment of the Transportation Improvement Program, information is published in the Independent Florida Alligator, Gainesville Sun and Gainesville Guardian which includes a summary of the proposed Transportation Improvement Program (with maps) along with a summary of the long range transportation plan.
- And should the final Transportation Improvement Program differ significantly from the one which has been made available for public comment by the Metropolitan Transportation Planning Organization for the Gainesville Urbanized Area, an additional opportunity for public comment on the revised Transportation Improvement Program is made available.

URBAN DESIGN POLICY MANUAL [23, 31]

Urban design and planning policies adopted by the Metropolitan Transportation Planning Organization for the Gainesville Urbanized Area are consolidated into a single document, "*The Urban Design Policy Manual*," which is updated as the Metropolitan Transportation Planning Organization for the Gainesville Urbanized Area approves and/or amends its urban design and planning policies. These policies apply to construction and reconstruction to state-maintained, county-maintained, and city-maintained transportation facilities. The City of Gainesville and Alachua County have incorporated these policies into their respective comprehensive planning processes to the maximum extent feasible. These policies are in regard to things like:

- roadways;
- transit facilities and service;
- transportation enhancement projects;
- intermodal and multimodal facilities;
- joint bicycle, pedestrian, inter-modal and multimodal planning;
- bicycle facilities;
- pedestrian facilities;
- landscaping; and
- planning-transportation language and Metropolitan Planning Organization Advisory Council.

The **Urban Design Policy Manual** includes criteria to:

- Refer projects in the Transportation Improvement Program to its advisory committees.
- Review project design plans according to the Project Design Plan Review Stages table.

Project Design Plan Review Stages

Type	Scoping	30 Percent	60 Percent
Construction	✓	✓	✓
Reconstruction	✓	✓	✓
Enhancement	✓	-	✓

Metropolitan Transportation Planning Organization for the Gainesville Urbanized Area staff and Florida Department of Transportation staff review the draft ***Tentative Work Program*** to identify projects to be initially reviewed by the Technical Advisory Committee. Subsequently, the projects are reviewed by the Citizens Advisory Committee, Bicycle/Pedestrian Advisory Board, and the Metropolitan Transportation Planning Organization as noted for each project design plan review stage.

For federal and state funded projects and for local funded projects that have been referred to the Metropolitan Transportation Planning Organization for the Gainesville Urbanized Area and/or its advisory committees for review, Metropolitan Transportation Planning Organization for the Gainesville Urbanized Area staff reports on the schedule and opportunities for public involvement in the project design review process as an information item in Metropolitan Transportation Planning Organization for the Gainesville Urbanized Area meeting packets and on its website. This report enables the Metropolitan Transportation Planning Organization for the Gainesville Urbanized Area, the advisory committees, government agencies, and the public to be aware of the schedule and status of projects being implemented within the Gainesville Metropolitan Area.

Note: Appendix G shows sample public involvement process reports based on the project design plan review process policy.

ANNUAL REPORT [10]

One means of providing information to the public on a regular basis is through the publication of an annual report. The North Central Florida Regional Planning Council prepares an annual report each year to describe Council activities during the year. Council annual reports include several pages devoted to describing transportation planning and Metropolitan Transportation Planning Organization for the Gainesville Urbanized Area activities.

- Note: Council annual reports usually cost about \$2,000 per year to publish approximately 750 copies. This does not include the staff time involved in preparing the materials to be printed. A copy of the latest annual report material describing transportation planning activities is included in Appendix H.
- Note: Before the annual adoption of the Transportation Improvement Program, information is published in the Independent Florida Alligator, Gainesville Sun and Gainesville Guardian which includes a summary of the proposed Transportation Improvement Program (with maps).
- Note: Section 1.024 of the adopted Metropolitan Transportation Planning Organization for the Gainesville Urbanized Area Rules entitled "***MTPO Responsibilities and Functions***" states: "The Metropolitan Transportation Planning Organization for the Gainesville Urbanized Area shall prepare and publish an annual report of study activities for the purpose of disseminating information to the public."

V

HOW DO WE RESPOND TO CITIZEN COMMENTS?

[13, 28]

The transportation planning process must demonstrate explicit consideration and response to public input received during the planning and program development processes. When written and oral comments are received on the draft transportation plan or Transportation Improvement Program (including the financial plan) as a result of the public involvement process; summary, analysis, and report on the disposition of comments shall be made part of the final plan and Transportation Improvement Program.

The Metropolitan Transportation Planning Organization for the Gainesville Urbanized Area makes comment forms available at its public hearings, regular business meetings, charrettes, workshops, or you can download the form from its website or stop in at the office and pick one up. Comment forms are provided for anyone not able to speak at a meeting about a project they are interested in but where the person would like to be heard on the topic and for those who prefer to comment in writing rather than speaking.

Note: Appendix I includes a sample comment form.

Some examples of response to public input are the recent SW 20th Avenue Design Charrette and Metropolitan Transportation Planning Organization for the Gainesville Urbanized Area Internet access. All of these items have been initiated to increase the level of public participation on transportation improvements.

Note: The North Central Florida Regional Planning Council maintains Internet access and information regarding transportation planning activities in the Gainesville Metropolitan Area. General information can be viewed via its homepage at:

<http://www.ncfrpc.org>.

Correspondence can be forwarded to Metropolitan Transportation Planning Organization for the Gainesville Urbanized Area staff via the North Central Florida Regional Planning Council homepage or directly by addressing email to sanderson@ncfrpc.org.

RESPONSE TO COMMENTS OR QUESTIONS RAISED AT MEETINGS

Comments or questions raised by any member of the public that cannot be answered at the Metropolitan Transportation Planning Organization for the Gainesville Urbanized Area meeting are responded to in writing, provided the person provides their name and address. A post card is sent to acknowledge that the Metropolitan Transportation Planning Organization for the Gainesville Urbanized Area staff is researching the question or comment. Then, the Metropolitan Transportation Planning Organization for the Gainesville Urbanized Area staff sends a follow-up letter with a response or a referral to a more appropriate agency to respond to the person's question or comment.

(PAGE LEFT BLANK INTENTIONALLY)

VI

WHEN DO WE REVIEW AND UPDATE THE PUBLIC INVOLVEMENT PLAN?

[15, 16, 27]

The Metropolitan Transportation Planning Organization for the Gainesville Urbanized Area must periodically review the public involvement processes for effectiveness to assure that the process continues to provide full and open access to all. To ensure sufficient outreach to all transportation system-affected communities, it shall monitor its public involvement process in an effort to evaluate the performance and effectiveness of its strategies during the year. Each year, this Public Involvement Plan is reviewed, revised, and approved by the Metropolitan Transportation Planning Organization for the Gainesville Urbanized Area. Its staff prepares an annual public involvement monitoring report to provide major input to the annual Public Involvement Plan evaluation.

This Public Involvement Plan must have a minimum public comment period of 45 days before it can be adopted or revised. If it becomes necessary to revise this plan, a minimum public comment period of 45 days will be provided. The draft Public Involvement Plan may be viewed at the Metropolitan Transportation Planning Organization for the Gainesville Urbanized Area website and the Alachua County Library District branch libraries within the Gainesville Metropolitan Area.

Note: See Appendix J for the instruments used to evaluate the performance and effectiveness of the Public Involvement Plan strategies. Information collected from this monitoring process is used for Public Involvement Plan updates.

See Appendix K for the Public Involvement Plan update log.

COORDINATE STATEWIDE PROCESS [14]

Besides periodic review for effectiveness, the Metropolitan Transportation Planning Organization for the Gainesville Urbanized Area's public involvement processes are expected to be coordinated with statewide public involvement processes wherever possible to enhance public consideration of the issues, plans, and programs and reduce redundancies and costs.

The Metropolitan Transportation Planning Organization for the Gainesville Urbanized Area's public involvement processes also include its participation in the Florida Metropolitan Planning Organization Advisory Council, which facilitates the coordination of transportation planning efforts among Metropolitan Planning Organizations (MPOs) statewide and with the Florida Department of Transportation.

Metropolitan Transportation Planning Organization for the Gainesville Urbanized Area staff:

- participates in the Florida Department of Transportation statewide Level of Service and Mobility Management Task Teams to provide planning organization input into statewide transportation planning efforts;
- participated in the Florida Department of Community Affairs statewide Transportation Concurrency Management Technical Task Team; and
- works with Florida Department of Transportation District 2 staff to identify, and coordinate with, statewide public involvement processes.

(PAGE LEFT BLANK INTENTIONALLY)

VII

GLOSSARY

Alachua County Transportation Disadvantaged Coordinating Board (ACTDCB)- consists of 16 members, including State agency and citizen advocates that are appointed by the Metropolitan Transportation Planning Organization for the Gainesville Urbanized Area to provide advice and direction to the Community Transportation Coordinator concerning the coordination of transportation services for transportation disadvantaged persons. In addition, the Metropolitan Transportation Planning Organization for the Gainesville Urbanized Area appoints an elected official, to serve as the official chairperson for all local coordinating board meetings. ACTDCB is responsible, in part, for approving the Alachua County Transportation Disadvantaged Service Plan.

Annual Average Daily Traffic (AADT)- the volume passing a point or segment of a roadway in both directions for one year divided by the number of days in the year.

Bicycle/Pedestrian Advisory Board (B/PAB)- consists of citizens-at-large that advise the Alachua County Commission, City of Gainesville Commission and the Metropolitan Transportation Planning Organization for the Gainesville Urbanized Area on bicycle and pedestrian transportation-related issues. It includes 12 voting members and one non-voting adjunct member representing the University of Florida students.

Citizens Advisory Committee (CAC)- consists of 15 citizens-at-large that advise the Metropolitan Transportation Planning Organization for the Gainesville Urbanized Area transportation-related issues.

Community Transportation Coordinator (CTC)- transportation entity recommended by the metropolitan planning organization to ensure that coordinated transportation services are provided to the transportation disadvantaged population in a designed service area. It is responsible for development and implementation of the Transportation Disadvantaged Service Plan, which describes how transportation service will be provided to eligible persons within its service area.

Cost Feasible Plan (CFP)- description of transportation system modifications in the adopted Needs Plans which are anticipated to be funded over the planning period, usually 20 years.

Federal Highway Administration (FHWA)- U.S. agency responsible for roadway funding and monitoring.

Federal Transit Administration (FTA)- U.S. agency responsible for transit funding and monitoring.

Florida Department of Transportation (FDOT)- State of Florida transportation agency responsible for allocation of Federal and State transportation funding and monitoring.

Florida Department of Transportation Work Program- List of Federal and State-funded transportation projects developed by the Florida Department of Transportation.

Florida Intrastate Highway System (FIHS)- an interconnected statewide system of limited access facilities and controlled access facilities developed and managed by the Florida Department of Transportation to meet standards and criteria established for the Florida Intrastate Highway System. It is part of the State Highway System, and is developed for high-speed and high-volume traffic movements. It also accommodates high occupancy vehicles (HOVs), express bus transit and in some corridors, interregional, and high-speed intercity passenger rail service. Access to abutting land is subordinate to movement of traffic and such access must be prohibited or highly regulated.

Gainesville Metropolitan Area (GMA)- jurisdiction of the Metropolitan Transportation Planning Organization for the Gainesville Urbanized Area. The existing urbanized area plus the area projected to become urbanized over the next 20 years. This is in contrast to "Gainesville Urbanized Area". (See next definition.)

Gainesville Urbanized Area (GUA)- is used in the legal name of the Metropolitan Transportation Planning Organization for the Gainesville Urbanized Area. (See the last definition.) This phrase refers to the area around Gainesville that is currently "urbanized" at a population density of 1,000 people per square mile, as defined by the U.S. Census Bureau.

Level of Service (LOS)- a quantitative of the quality of service of a service or a facility into six letter grade levels with "A" describing the highest quality of service and "F" describing the lowest quality; a discrete stratification of a quality of service continuum.

List of Priority Projects (LOPP)- document produced by the Metropolitan Transportation Planning Organization for the Gainesville Urbanized Area that describes transportation system modification recommendations to the Florida Department of Transportation for inclusion in its Work Program.

Livable Community Reinvestment Plan- title of the Metropolitan Transportation Planning Organization for the Gainesville Urbanized Area's long range transportation plan.

Long Range Transportation Plan (LRTP)- document produced by the Metropolitan Transportation Planning Organization for the Gainesville Urbanized Area that describes transportation system modifications to be implemented over a long period of time, usually 20 years.

Metropolitan Planning Organization (MPO)- the organization responsible for carrying out transportation planning and programming in accordance with the provisions with 23 USC s134, as provided in 23 USC s107(f)(3).

Metropolitan Planning Organization Advisory Council (MPOAC)- statewide organization of MPOs that facilitates coordination and exchange of information on transportation issues.

Metropolitan Transportation Planning Organization (MTPO) for the Gainesville Urbanized Area- official title of the Metropolitan Planning Organization that provides recommendations to the Florida Department of Transportation on the expenditures of federal funds in the Gainesville Metropolitan Area. The Metropolitan Transportation Planning Organization for the Gainesville Urbanized Area consists of the five Alachua County Commissioners, the Mayor and six City of Gainesville Commissioners as voting members, with the Florida Department of Transportation District 2 Secretary and the University of Florida President as nonvoting members.

Needs Plan- document produced by the Metropolitan Transportation Planning Organization for the Gainesville Urbanized Area that describes transportation system modifications required to sustain a transportation system that would function at an acceptable level of service that is implemented over a long period of time, usually 20 years.

Public Involvement Plan (PIP)- document produced by the Metropolitan Transportation Planning Organization for the Gainesville Urbanized Area that describes strategies to facilitate and promote citizen participation in the its transportation planning process.

Technical Advisory Committee (TAC)- consists of professional staff from Alachua County Departments of Environmental Protection, Growth Management and Public Works; Alachua County/Gainesville Regional Airport Authority; Bicycle/Pedestrian Advisory Board staff; City of Gainesville Departments of Community Development, Gainesville Regional Utilities, Regional Transit System and Public Works; and State of Florida Departments of Environmental Protection and Transportation that advise the Metropolitan Transportation Planning Organization for the Gainesville Urbanized Area transportation-related issues.

Transportation Disadvantaged- those persons who because of physical or mental disability, income status, or age are unable to transport themselves or purchase transportation and are, therefore, dependent upon others to obtain access to health care, employment, education, shopping, social services or other life-sustaining activities, or children who are handicapped or high-risk or at-risk.

Transportation Disadvantaged Commission- State agency responsible for the implementation and monitoring of state-funded transportation disadvantaged services. The Commission is also responsible for approving all county Transportation Disadvantaged Service Plans.

Transportation Improvement Program (TIP)- document produced by the Metropolitan Transportation Planning Organization for the Gainesville Urbanized Area that describes transportation system modifications to be implemented within the Gainesville Metropolitan Area over a five-year period that implements projects designated in the Cost Feasible Plan and transportation system maintenance projects.

Unified Planning Work Program (UPWP)- document produced annually by the Metropolitan Transportation Planning Organization for the Gainesville Urbanized Area that describes its transportation planning activities to be accomplished during the program year.

(PAGE LEFT BLANK INTENTIONALLY)

APPENDIX A

FEDERAL AND STATE PUBLIC INVOLVEMENT MANDATES

(PAGE LEFT BLANK INTENTIONALLY)

FEDERAL PUBLIC INVOLVEMENT MANDATES

These are the Federal rules and guidelines for public involvement in the process of metropolitan transportation planning. There are:

1. General requirements;
2. Rules for the long range transportation plan; and
3. Rules for the transportation improvement program.

General Requirements

According to the Federal metropolitan planning rules contained in the Federal Register dated October 28, 1993 section 450.316(b) (1) (i) through (xi), these are the requirements and criteria for the public involvement process:

1. **Public Notice:** provide timely information about transportation issues and processes to citizens, affected public agencies, representatives of transportation agency employees, private providers of transportation, other interested parties and segments of the community affected by transportation plans, programs and projects (including but not limited to central city and other local jurisdiction concerns); and require adequate public notice of public involvement activities and time for public review and comment at key decision points, including, but not limited to, approval of plans and Transportation Improvement Programs;
2. **Public Access to Information:** provide reasonable public access to technical and policy information used in the development of plans and Transportation Improvement Programs and open public meetings where matters related to the Federal-aid highway and transit programs are being considered;
3. **Proactive Involvement of Communities:** seek out and consider the needs of those traditionally underserved by existing transportation systems, including but not limited to low-income and minority households;
4. **Time for Consideration:** require a minimum public comment period of 45 days before the public involvement process is initially adopted or revised;
5. **Make Responsive Changes:** demonstrate explicit consideration and response to public input received during the planning and program development processes;
6. **Report on What Changes Came from Public Involvement:** when significant written and oral comments are received on the draft transportation plan or Transportation Improvement Program (including the financial plan) as a result of the public involvement process or the interagency consultation process required under the U.S. Environmental Protection Agency's conformity regulations, summary, analysis, and report on the disposition of comments shall be made part of the final plan and Transportation Improvement Program;
7. **Repeat Public Notice and Comment Time for Finalized Plan:** if the final transportation plan or Transportation Improvement Program differs significantly from the one which was made available for public comment by the MPO and raises new material issues which interested parties could not reasonably have foreseen from the public involvement efforts, an additional opportunity for public comment on the revised plan or Transportation Improvement Program shall be made available;

8. **Assess the Process:** public involvement processes shall be periodically reviewed by the MPO in terms of their effectiveness in assuring that the process provides full and open access to all; and
9. **Coordinate with the State:** metropolitan public involvement processes shall be coordinated with statewide public involvement processes wherever possible to enhance public consideration of the issues, plans, and programs and reduce redundancies and costs.

Long Range Transportation Plan

The requirements and criteria for the public involvement process for the long range transportation plan reflect the general requirements.

1. **Public Notice:** There must be adequate opportunity for public official (including elected officials) and citizen involvement in the development of the transportation plan before it is approved by the MPO, in accordance with the requirements of § 450.316(b)(1); including opportunities for interested parties (including citizens, affected public agencies, representatives of transportation agency employees, and private providers of transportation freight shippers, bicycle and pedestrian facility users, disabled persons and other interested parties) to be involved in the early stages of the plan development/update process.
2. **Public Access to Information:**
 - a. The procedures shall include publication of the proposed plan or other methods to make it readily available for public review and comment.
 - b. The procedures also shall include publication of the approved plan or other methods to make it readily available for information purposes.

Note: See page A-6: Federal Register dated October 28, 1993 section 450.322 for actual text.

Transportation Improvement Program (TIP)- Federal

The requirements and criteria for the public involvement process for the Transportation Improvement Program (TIP) also reflect the general requirements. There must be reasonable opportunity for public comment. The proposed TIP and then the approved TIP shall be published or otherwise made readily available for review and comment.

However amendments are treated a bit differently. Public involvement procedures for developing amendments are consistent with the general procedures, except for TIP amendments that only involve the type of projects covered in Section 450.324(i).

Section 450.324(i) states: "Projects proposed for FHWA [Federal Highway Administration] and/ or FTA [Federal Transit Administration] funding that are not considered by the State and MPO to be of appropriate scale for individual identification in a given program year may be grouped by function, geographic area, and work type using applicable classification under 23 CFR 771.117 (c) and (d)."

Note: See page A-11: Federal Register dated October 28, 1993 section 450.324 for actual text.

23 CFR
Highways
CHAPTER I
FEDERAL HIGHWAY ADMINISTRATION, DEPARTMENT OF TRANSPORTATION
SUBCHAPTER E -- PLANNING AND RESEARCH
PART 450 -- PLANNING ASSISTANCE AND STANDARDS
SUBPART B -- STATEWIDE TRANSPORTATION PLANNING

§450.210 COORDINATION.[Excerpt]

- A. In addition to the coordination required under §450.208(a)(21), in carrying out the requirements of this subpart, each State, in cooperation with participating organizations (such as MPOs, Indian tribal governments, environmental, resource and permit agencies, public transit operators) shall, to the extent appropriate, provide for a fully coordinated process including coordination of the following:
1. Public involvement carried out for the statewide planning process with public involvement carried out for the metropolitan planning process;
 2. Public involvement carried out for planning with public involvement carried out for project development;

§450.212 PUBLIC INVOLVEMENT.

- A. Public involvement processes shall be proactive and provide complete information, timely public notice, full public access to key decisions, and opportunities for early and continuing involvement. The processes shall provide for:
1. Early and continuing public involvement opportunities throughout the transportation planning and programming process;
 2. Timely information about transportation issues and processes to citizens, affected public agencies, representatives of transportation agency employees, private providers of transportation, other interested parties and segments of the community affected by transportation plans, programs, and projects;
 3. Reasonable public access to technical and policy information used in the development of the plan and STIP;
 4. Adequate public notice of public involvement activities and time for public review and comment at key decision points, including but not limited to action on the plan and STIP;
 5. A process for demonstrating explicit consideration and response to public input during the planning and program development process;
 6. A process for seeking out and considering the needs of those traditionally underserved by existing transportation systems, such as low-income and minority households which may face challenges accessing employment and other amenities;

7. Periodic review of the effectiveness of the public involvement process to ensure that the process provides full and open access to all and revision of the process as necessary.
-
- B. Public involvement activities carried out in a metropolitan area in response to metropolitan planning requirements in §450.322(c) or §450.324(c) may by agreement of the State and the MPO satisfy the requirements of this section.
 - C. During initial development and major revisions of the statewide transportation plan required under §450.214, the State shall provide citizens, affected public agencies and jurisdictions, employee representatives of transportation and other affected agencies, private and public providers of transportation, and other interested parties a reasonable opportunity to comment on the proposed plan. The proposed plan shall be published, with reasonable notification of its availability, or otherwise made readily available for public review and comment. Likewise, the official statewide transportation plan (see §450.214(d)) shall be published, with reasonable notification of its availability, or otherwise made readily available for public information.
 - D. During development and major revision of the statewide transportation improvement program required under §450.216, the Governor shall provide citizens, affected public agencies and jurisdictions, employee representatives of transportation or other affected agencies, private providers of transportation, and other interested parties, a reasonable opportunity for review and comment on the proposed program. The proposed program shall be published, with reasonable notification of its availability, or otherwise made readily available for public review and comment. The approved program (see §450.220(c)) if it differs significantly from the proposed program, shall be published, with reasonable notification of its availability, or otherwise made readily available for public information.
 - E. The time provided for public review and comment for minor revisions to the statewide transportation plan or statewide transportation improvement program will be determined by the State and local officials based on the complexity of the revisions.
 - F. The State shall, as appropriate, provide for public comment on existing and proposed procedures for public involvement throughout the statewide transportation planning and programming process. As a minimum, the State shall publish procedures and allow 45 days for public review and written comment before the procedures and any major revisions to existing procedures are adopted.
 - G. The public involvement processes will be considered by the FHWA and the FTA as they make the planning finding required in §450.220(b) to assure that full and open access is provided to the decision making process

**SUBPART C -- METROPOLITAN TRANSPORTATION PLANNING
AND PROGRAMMING**

§450.316 METROPOLITAN TRANSPORTATION PLANNING PROCESS: ELEMENTS.

B. In addition, the metropolitan transportation planning process shall:

1. Include a proactive public involvement process that provides complete information, timely public notice, full public access to key decisions, and supports early and continuing involvement of the public in developing plans and TIPs and meets the requirements and criteria specified as follows:
 - i. Require a minimum public comment period of 45 days before the public involvement process is initially adopted or revised;
 - ii. Provide timely information about transportation issues and processes to citizens, affected public agencies, representatives of transportation agency employees, private providers of transportation, other interested parties and segments of the community affected by transportation plans, programs and projects (including but not limited to central city and other local jurisdiction concerns);
 - iii. Provide reasonable public access to technical and policy information used in the development of plans and TIPs and open public meetings where matters related to the Federal-aid highway and transit programs are being considered;
 - iv. Require adequate public notice of public involvement activities and time for public review and comment at key decision points, including, but not limited to, approval of plans and TIPs (in nonattainment areas, classified as serious and above, the comment period shall be at least 30 days for the plan, TIP and major amendment(s));
 - v. Demonstrate explicit consideration and response to public input received during the planning and program development processes;
 - vi. Seek out and consider the needs of those traditionally underserved by existing transportation systems, including but not limited to low-income and minority households;
 - vii. When significant written and oral comments are received on the draft transportation plan or TIP (including the financial plan) as a result of the public involvement process or the interagency consultation process required under the U.S. EPA's conformity regulations, a summary, analysis, and report on the disposition of comments shall be made part of the final plan and TIP;
 - viii. If the final transportation plan or TIP differs significantly from the one which was made available for public comment by the MPO and raises new material issues which interested parties could not reasonably have foreseen from the public involvement efforts, an additional opportunity for public comment on the revised plan or TIP shall be made available;

- ix. Public involvement processes shall be periodically reviewed by the MPO in terms of their effectiveness in assuring that the process provides full and open access to all;
 - x. These procedures will be reviewed by the FHWA and the FTA during certification reviews for TMAs, and as otherwise necessary for all MPOs, to assure that full and open access is provided to MPO decisionmaking processes;
 - xi. Metropolitan public involvement processes shall be coordinated with statewide public involvement processes wherever possible to enhance public consideration of the issues, plans, and programs and reduce redundancies and costs;
2. Be consistent with Title VI of the Civil Rights Act of 1964 and the Title VI assurance executed by each State under 23 U.S.C. 324 and 29 U.S.C. 794, which ensure that no person shall, on the grounds of race, color, sex, national origin, or physical handicap, be excluded from participation in, be denied benefits of, or be otherwise subjected to discrimination under any program receiving Federal assistance from the United States Department of Transportation;
 3. Identify actions necessary to comply with the Americans With Disabilities Act of 1990 (Pub. L. 101-336, 104 Stat. 327, as amended) and U.S. DOT regulations "Transportation for Individuals With Disabilities" (49 CFR parts 27, 37, and 38);
 4. Provide for the involvement of traffic, ridesharing, parking, transportation safety and enforcement agencies; commuter rail operators; airport and port authorities; toll authorities; appropriate private transportation providers, and where appropriate city officials; and
 5. Provide for the involvement of local, State, and Federal environment resource and permit agencies as appropriate.
- C. In attainment areas not designated as TMAs simplified procedures for the development of plans and programs, if considered appropriate, shall be proposed by the MPO in cooperation with the State and transit operator, and submitted by the State for approval by the FHWA and the FTA. In developing proposed simplified planning procedures, consideration shall be given to the transportation problems in the area and their complexity, the growth rate of the area (e.g., fast, moderate or slow), the appropriateness of the factors specified for consideration in this subpart including air quality, and the desirability of continuing any planning process that has already been established. Areas experiencing fast growth should give consideration to a planning process that addresses all of the general requirements specified in this subpart. As a minimum, all areas employing a simplified planning process will need to develop a transportation plan to be approved by the MPO and a TIP to be approved by the MPO and the Governor.
- D. The metropolitan transportation planning process shall include preparation of technical and other reports to assure documentation of the development, refinement, and update of the transportation plan. The reports shall be reasonably available to interested parties, consistent with §450.316(b)(1).

(6) The effects of all transportation projects to be undertaken within the metropolitan planning area, without regard to the source of funding (the analysis shall consider the effectiveness, cost effectiveness, and financing of alternative investments in meeting transportation demand and supporting the overall efficiency and effectiveness of transportation system performance and related impacts on community/central city goals regarding social and economic development, housing, and employment);

(7) International border crossings and access to ports, airports, intermodal transportation facilities, major freight distribution routes, national parks, recreation areas, monuments and historic sites, and military installations (supporting technical efforts should provide an analysis of goods and services movement problem areas, as determined in cooperation with appropriate private sector involvement, including, but not limited to, addressing interconnected transportation access and service needs of intermodal facilities);

(8) Connectivity of roads within metropolitan planning areas with roads outside of those areas;

(9) Transportation needs identified through the use of the management systems required under 23 U.S.C. 303 (strategies identified under each management system will be analyzed during the development of the transportation plan, including its financial component, for possible inclusion in the metropolitan plan and TIP);

(10) Preservation of rights-of-way for construction of future transportation projects, including future transportation corridors;

(11) Enhancement of the efficient movement of freight;

(12) The use of life-cycle costs in the design and engineering of bridges, tunnels, or pavement (operating and maintenance costs must be considered in analyzing transportation alternatives);

(13) The overall social, economic, energy, and environmental effects of transportation decisions (including consideration of the effects and impacts of the plan on the human, natural and man-made environment such as housing, employment and community development, consultation with appropriate resource and permit agencies to ensure early and continued coordination with environmental resource protection and management plans, and appropriate emphasis on transportation-related air quality problems in support of the requirements of 23 U.S.C. 109(h), and section 14 of

the Federal Transit Act (49 U.S.C. 1610), section 4(f) of the DOT Act (49 U.S.C. 303) and section 174(b) of the Clean Air Act (42 U.S.C. 7504(b));

(14) Expansion, enhancement, and increased use of transit services; and

(15) Capital investments that would result in increased security in transit systems.

(b) In addition, the metropolitan transportation planning process shall:

(1) Include a proactive public involvement process that provides complete information, timely public notice, full public access to key decisions, and supports early and continuing involvement of the public in developing plans and TIPs and meets the requirements and criteria specified as follows:

(i) Require a minimum public comment period of 45 days before the public involvement process is initially adopted or revised;

(ii) Provide timely information about transportation issues and processes to citizens, affected public agencies, representatives of transportation agency employees, private providers of transportation, other interested parties and segments of the community affected by transportation plans, programs and projects (including but not limited to central city and other local jurisdiction concerns);

(iii) Provide reasonable public access to technical and policy information used in the development of plans and TIPs and open public meetings where matters related to the Federal-aid highway and transit programs are being considered;

(iv) Require adequate public notice of public involvement activities and time for public review and comment at key decision points, including, but not limited to, approval of plans and TIPs (in nonattainment areas, classified as serious and above, the comment period shall be at least 30 days for the plan, TIP and major amendment(s));

(v) Demonstrate explicit consideration and response to public input received during the planning and program development processes;

(vi) Seek out and consider the needs of those traditionally underserved by existing transportation systems, including but not limited to low-income and minority households;

(vii) When significant written and oral comments are received on the draft transportation plan or TIP (including the financial plan) as a result of the public involvement process or the interagency consultation process required under the U.S. EPA's conformity regulations, a summary, analysis, and report on the disposition

of comments shall be made part of the final plan and TIP;

(viii) If the final transportation plan or TIP differs significantly from the one which was made available for public comment by the MPO and raises new material issues which interested parties could not reasonably have foreseen from the public involvement efforts, an additional opportunity for public comment on the revised plan or TIP shall be made available;

(ix) Public involvement processes shall be periodically reviewed by the MPO in terms of their effectiveness in assuring that the process provides full and open access to all;

(x) These procedures will be reviewed by the FHWA and the FTA during certification reviews for TMAs, and as otherwise necessary for all MPOs, to assure that full and open access is provided to MPO decisionmaking processes;

(xi) Metropolitan public involvement processes shall be coordinated with statewide public involvement processes wherever possible to enhance public consideration of the issues, plans, and programs and reduce redundancies and costs;

(2) Be consistent with Title VI of the Civil Rights Act of 1964 and the Title VI assurance executed by each State under 23 U.S.C. 324 and 29 U.S.C. 794, which ensure that no person shall, on the grounds of race, color, sex, national origin, or physical handicap, be excluded from participation in, be denied benefits of, or be otherwise subjected to discrimination under any program receiving Federal assistance from the United States Department of Transportation;

(3) Identify actions necessary to comply with the Americans With Disabilities Act of 1990 (Pub. L. 101-336, 104 Stat. 327, as amended) and U.S. DOT regulations "Transportation for Individuals With Disabilities" (49 CFR parts 27, 37, and 38);

(4) Provide for the involvement of traffic, ridesharing, parking, transportation safety and enforcement agencies; commuter rail operators; airport and port authorities; toll authorities; appropriate private transportation providers, and where appropriate city officials; and

(5) Provide for the involvement of local, State, and Federal environment resource and permit agencies as appropriate.

(c) In attainment areas not designated as TMAs simplified procedures for the development of plans and programs, if considered appropriate, shall be proposed by the MPO in cooperation with the State and transit operator, and

STATE PUBLIC INVOLVEMENT MANDATES

These are the State rules concerning the public involvement process for the metropolitan transportation planning process. The rules include:

1. general requirements;
2. rules concerning the long range transportation plan; and
3. rules concerning the transportation improvement program (TIP).

General State Requirements

Technical Advisory Committee

According to Chapter 339.175(5)(d), Florida Statutes,

"Each M.P.O. shall appoint a technical advisory committee that includes planners; engineers; representatives of local aviation authorities, port authorities, and public transit authorities or representatives of aviation departments, seaport departments, and public transit departments of municipal or county governments, as applicable"

Citizens Advisory Committee

According to Chapter 339.175(5)(e), Florida Statutes,

1. Each M.P.O. shall appoint a citizens advisory committee, the members of which serve at the pleasure of the M.P.O.;
2. The membership of the citizens' advisory committee must reflect a broad cross-section of local residents with an interest in the development of an efficient, safe, and cost-effective transportation system;
3. Minorities, the elderly, and the handicapped must be adequately represented;
4. Notwithstanding the provisions of subparagraph 1., an M.P.O. may, with the approval of the department [Florida Department Of Transportation] and the applicable federal government agency, adopt an alternative program or mechanism to ensure citizen involvement in the transportation planning process.

Alachua County Transportation Disadvantaged Coordinating Board

According to Chapter 427.0157, Florida Statutes,

"The members of each Board shall be appointed by the metropolitan planning organization or designated official planning agency. The appointing authority shall provide each board with sufficient staff support and resources to enable the board to fulfill its responsibilities..."

State Long-Range Transportation Plan

According to Chapter 339.175(6)(e), Florida Statutes,

"In the development of its long-range plan, each M.P.O. must provide affected public agencies, representatives of transportation agency employees, private providers of transportation, other interested parties, and members of the general public with a reasonable opportunity to comment on the long-range plan."

State Transportation Improvement Program (STIP)

According to Chapter 339.175(7), Florida Statutes,

"In the development of the transportation improvement program, each M.P.O. must provide affected public transit agencies, representatives of transportation agency employees, private providers of transportation, other interested parties, and members of the general public with a reasonable opportunity to comment on the transportation improvement program."

(PAGE LEFT BLANK INTENTIONALLY)

APPENDIX B

Calendar of Major Transportation Planning Products

(PAGE LEFT BLANK INTENTIONALLY)

CALENDAR

MONTH	REQUIRED ACTION
July	
August	
September	
October	Florida Department of Transportation Draft 5-Year Work Program (Step 2- Florida Department of Transportation shows the Metropolitan Transportation Planning Organization for the Gainesville Urbanized Area what projects it has decided to fund)
November	
December	
January	
February	
March	
April	Approve the Metropolitan Transportation Planning Organization for the Gainesville Urbanized Area Unified Planning Work Program (Annual Budget)
May	
June	Approve the Metropolitan Transportation Planning Organization for the Gainesville Urbanized Area 5-Year Transportation Improvement Program (Step 3- Metropolitan Transportation Planning Organization for the Gainesville Urbanized Area decides which federally-funded projects in the Florida Department of Transportation 5-Year Work Program to approve) Metropolitan Transportation Planning Organization for the Gainesville Urbanized Area Priority List of Unfunded Projects (Step 1- Metropolitan Transportation Planning Organization for the Gainesville Urbanized Area identifies what projects it wants Florida Department of Transportation to fund)

Note: The Metropolitan Transportation Planning Organization for the Gainesville Urbanized Area is also responsible for updating its long range transportation plan every five years. Updating this plan is usually a three-year process.

(PAGE LEFT BLANK INTENTIONALLY)

APPENDIX C

Community Profile

According to the 2000 Census, Alachua County consisted of 217,955 persons. The majority of these people resided within the Gainesville Metropolitan Area (GMA), with the City of Gainesville having 95,605 persons. Gainesville, the county seat, is the host of the University of Florida. The university draws faculty and student from across the country and from numerous foreign countries. Therefore, the county includes a diverse population. The racial proportions of the county included: 73.5 percent White; 18.8 percent Black; and 7.7 percent other races. In addition, 5.7 percent of the population was identified as Hispanic. Illustration G-1 and Exhibit G-1 show the areas of concentration, by census tract and block group, of white and minority persons residing within the county.

The census data shows that the majority of the persons living below the poverty level reside in the east and southeast portions of the Gainesville Metropolitan Area. There is also a significant proportion of the population in eastern Alachua County living below the poverty level. The census data also shows that the northwest quadrant of the GMA is the most affluent. Illustration C-2 and Exhibit C-2 show the areas of concentration, by census tract and block group, of persons living below the poverty level.

Table C-I shows the ratio of persons by race that live below the poverty level according to the 2000 Census.

TABLE C-I

ALACHUA COUNTY POVERTY STATUS- BY RACE [2000 CENSUS]			
RACE	POPULATION	PERSONS BELOW POVERTY LEVEL	PERCENT BELOW POVERTY LEVEL
WHITE	152,213	29,352	19.3
BLACK	38,356	12,242	31.9
OTHER	26,895	9,094	33.8

EXHIBIT C-1

**RACIAL DEMOGRAPHICS
ALACHUA COUNTY- 2000 CENSUS**

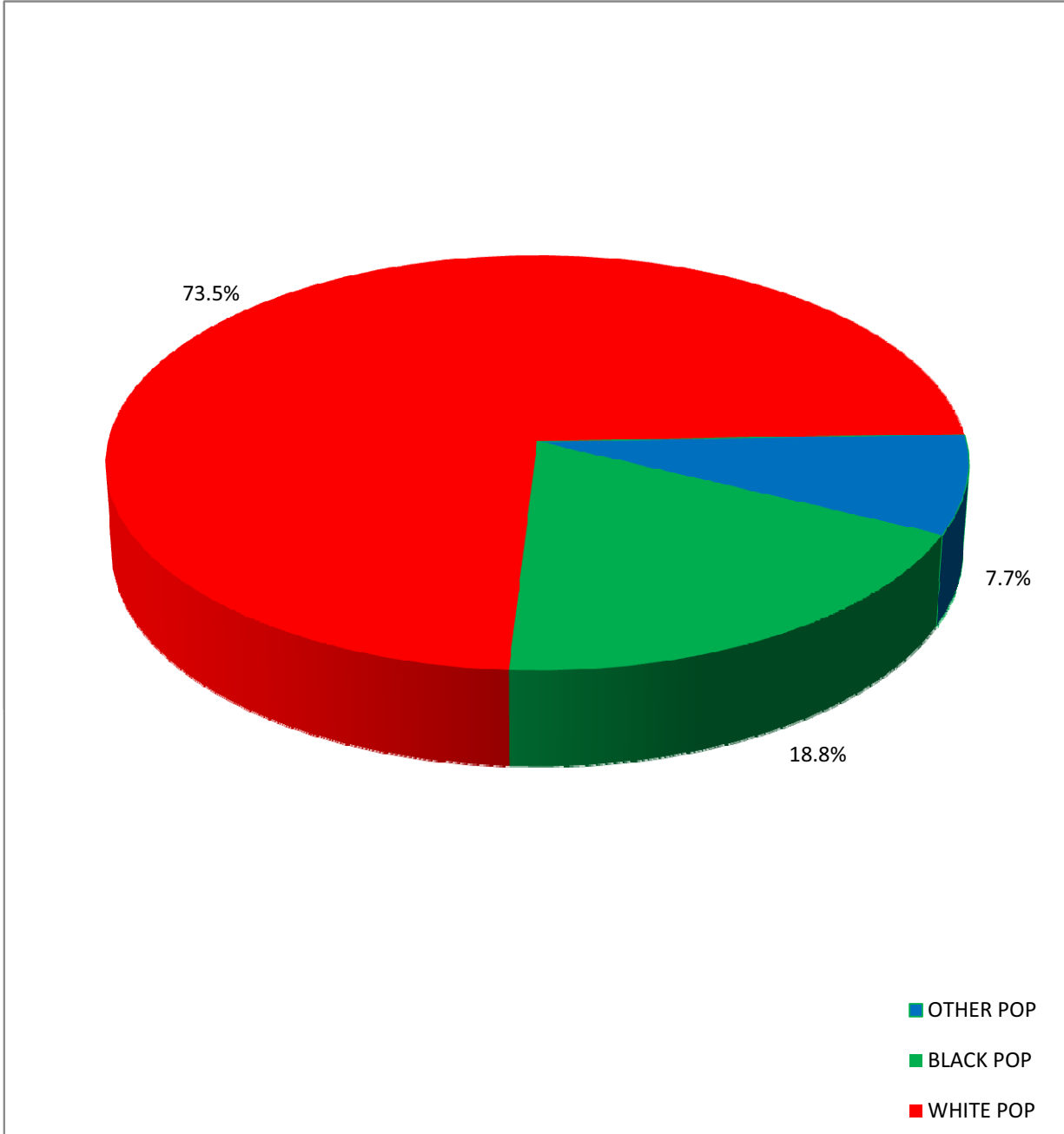
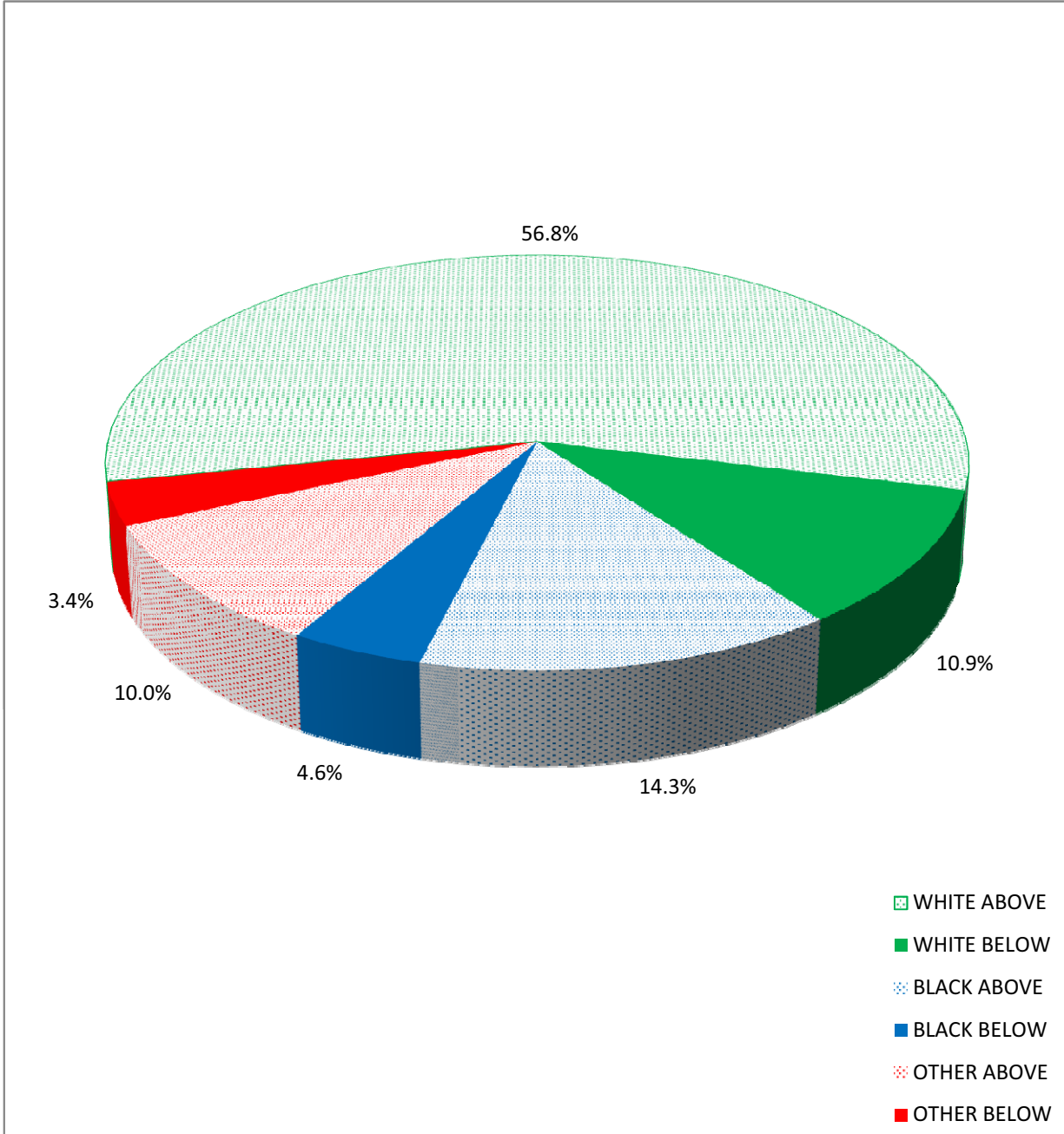
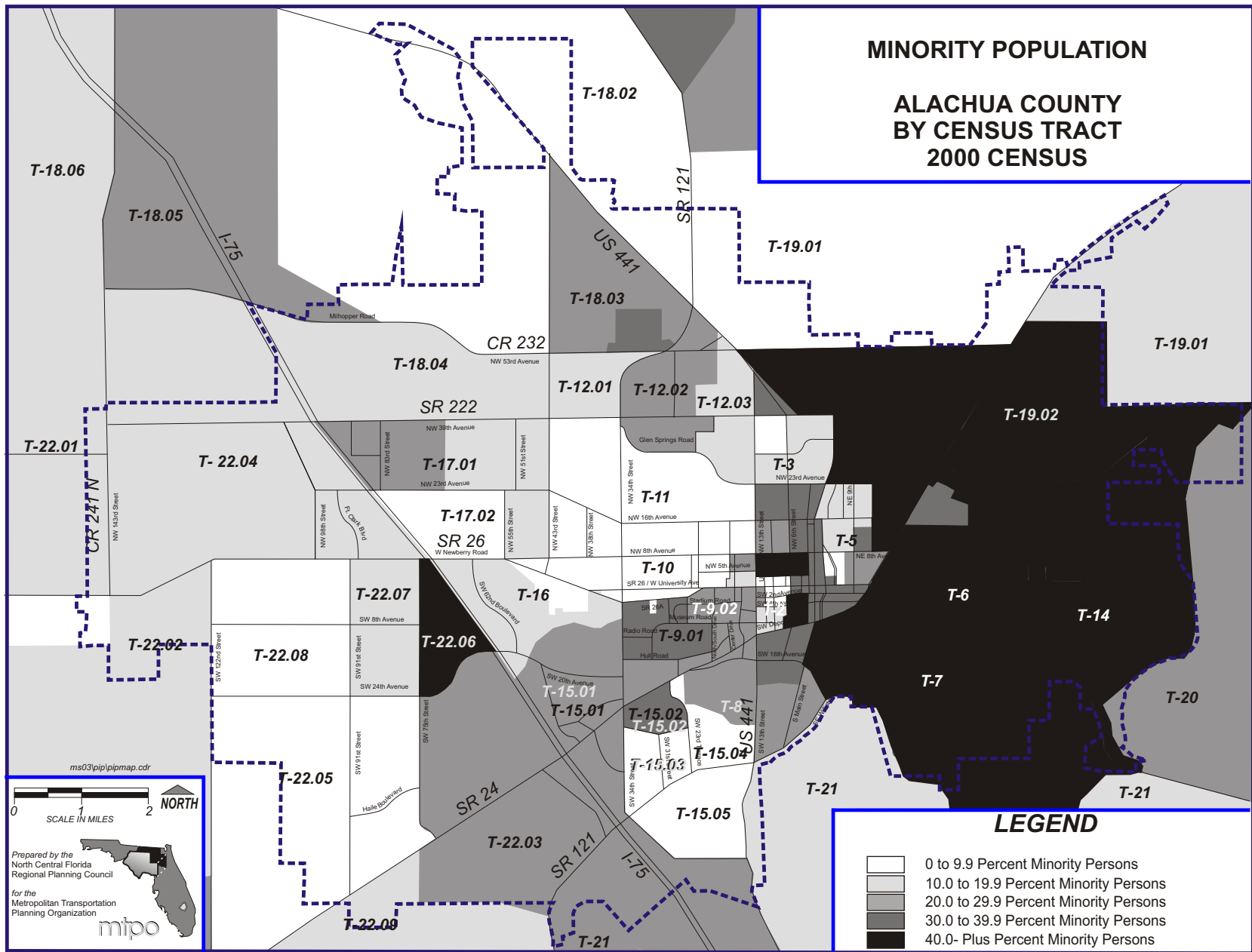


EXHIBIT C-2

**POVERTY DEMOGRAPHICS
ALACHUA COUNTY- 2000 CENSUS**





PERSONS BELOW POVERTY LEVEL

ALACHUA COUNTY BY CENSUS BLOCK GROUP 2000 CENSUS

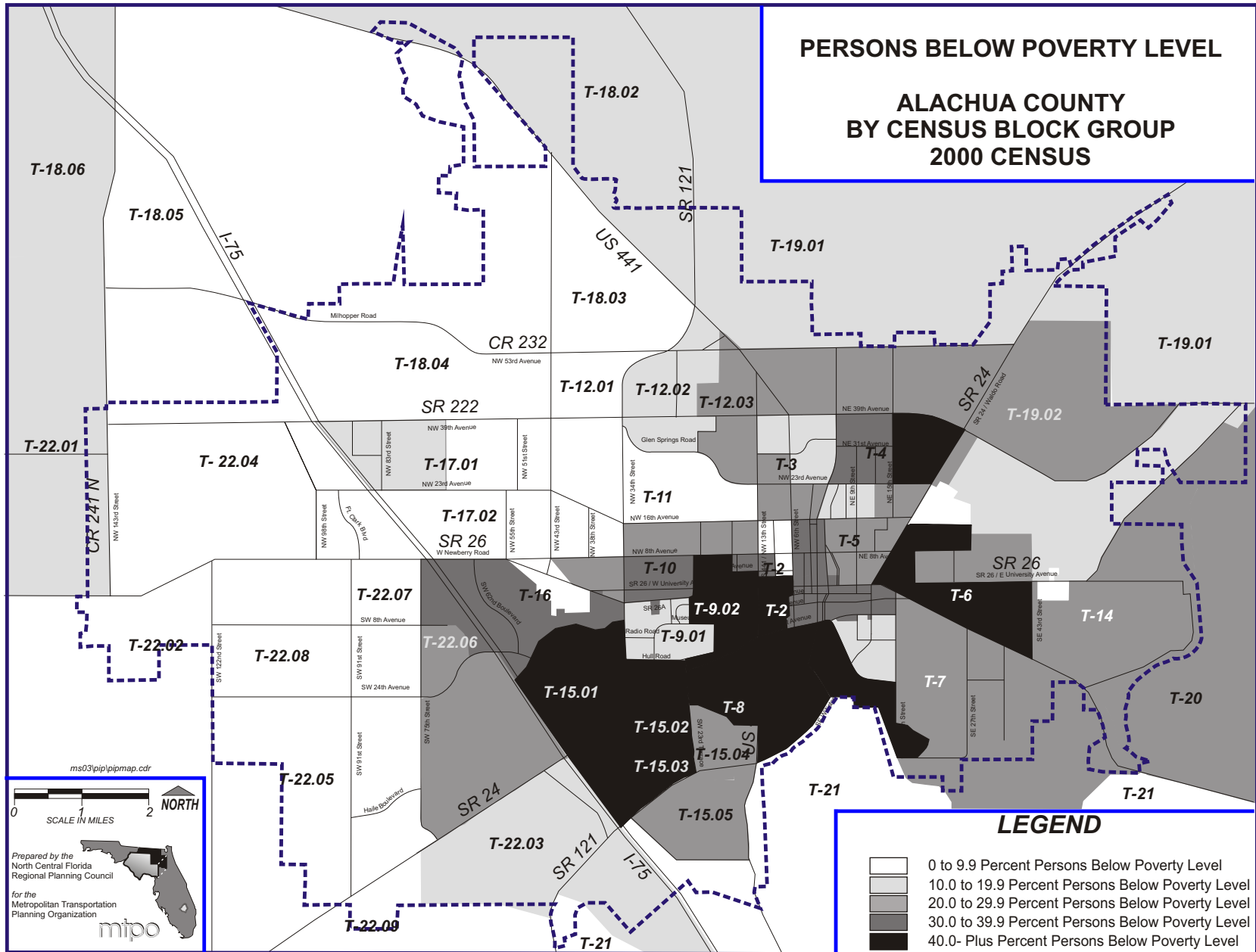


ILLUSTRATION C-2

C-5

ms03\pip\pipmap.cdr

0 1 2 SCALE IN MILES

NORTH

Prepared by the
North Central Florida
Regional Planning Council
for the
Metropolitan Transportation
Planning Organization

**Metropolitan Transportation Planning Organization (MTPO)
for the Gainesville Urbanized Area**

Nondiscrimination Notice

It is the policy of the Metropolitan Transportation Planning Organization for the Gainesville Urbanized Area that no person shall on the basis of race, color, national origin, sex, age, disability, familial status, religious status, marital status, sexual orientation, or gender identity, as provided by Title VI of the Civil Rights Act of 1964, the Civil Rights Restoration Act of 1987 and the Florida Civil Rights Act of 1992 be excluded from participation in, be denied the benefits of, or be otherwise subjected to discrimination or retaliation under any Metropolitan Transportation Planning Organization for the Gainesville Urbanized Area program or activity.

It is the policy of the Metropolitan Transportation Planning Organization for the Gainesville Urbanized Area that minority business enterprises (MBE) as defined in 49 CFR Part 23, as amended, shall have the maximum opportunity to participate in the performance of contracts financed in whole or in part with Metropolitan Transportation Planning Organization for the Gainesville Urbanized Area funds.

For further information about these laws, regulations and discrimination complaint procedures for resolution of complaints of discrimination, contact Mr. Marlie Sanderson, Metropolitan Transportation Planning Organization for the Gainesville Urbanized Area Title VI Liaison, at 2009 NW 67th Place, Gainesville, Florida 32653-1603, telephone number 352-955-2200, extension 103.

**Organización Metropolitana de Planificación del Transporte (MTPO)
Para el Área Urbana de Gainesville**

Aviso de No Discriminación

Es la política de la Organización Metropolitana de Planificación del Transporte del Área Urbana de Gainesville, que ninguna persona sea excluida de poder participar, negársele beneficios, o de alguna manera ser sujeto a discriminación o represalias en cualquiera de los programas o actividades de la Organización Metropolitana de Planificación del Transporte del Área Urbana de Gainesville por razón de raza, color, origen nacional, sexo, edad, impedimento físico, estatus familiar, preferencia religiosa, estado civil, orientación sexual, identidad de género, según previsto por el Título VI del Acta de Derechos Civiles de 1964, el Acta de Restauración de Derechos Civiles de 1987 y el Acta de Derechos Civiles del Estado de la Florida de 1992.

Es la política de la Organización Metropolitana de Planificación del Transporte del Área Urbana de Gainesville que las empresas de negocio de minorías (MBE por sus siglas en inglés) según definida en el Código de Regulaciones Federales 49 (CFR por sus siglas en inglés) Parte 23, según enmendada, debe tener la máxima oportunidad de participar en el desempeño de contratos financiados parcial o totalmente con fondos de la Organización Metropolitana de Planificación del Transporte del Área Urbana de Gainesville.

Para información adicional sobre estas leyes, regulaciones y procedimiento para presentar querrelas /quejas por discriminación, puede contactar al Sr. Marlie Sanderson, del Título VI de la Organización Metropolitana de Planificación del Transporte del Área Urbana de Gainesville, al 2009 NW 67 Place, Gainesville, Florida 32653-1603, teléfono 352-955-2200, extensión 103.

APPENDIX D

Bicycle/Pedestrian Advisory Board By-Laws

(PAGE LEFT BLANK INTENTIONALLY)

BICYCLE/PEDESTRIAN ADVISORY BOARD BY-LAWS

I - NAME

The name of the advisory board shall be the Bicycle/Pedestrian Advisory Board, hereinafter referred to as the "Board."

II - PURPOSE

The purpose of the Board is to make recommendations to local transportation agencies regarding bicycle and pedestrian issues as further defined in Item III Duties.

III - DUTIES

As stated in the City of Gainesville Resolution No. R-94-74, Alachua County Resolution R82-52, and the Metropolitan Transportation Planning Organization for the Urbanized Area Resolution 95-

3. The duties of the board are to:

1. Make recommendations to the City Commission, County Commission, and the Metropolitan Transportation Planning Organization on all matters concerning planning, implementation, and maintenance policies, programs, and facilities for the safe and efficient integration of bicycle and pedestrian transportation in the Gainesville Metropolitan Area and the Alachua County transportation systems. This shall include, but not be limited to, the design of roadway bicycle facilities, bicycle paths, sidewalks, jogging paths, hiking trails, bicycle parking, and the enforcement of motor vehicle, pedestrian and bicycle safety regulations.
2. Make recommendations to the Commissions and the Metropolitan Transportation Planning Organization regarding budgetary matters in connection with its duties.

IV - MEMBERSHIP

The board shall consist of twelve (12) voting members, four (4) being appointed by the Board of County Commissioners of Alachua County, four (4) being appointed by the Gainesville City Commission, four (4) being appointed by the Metropolitan Transportation Planning Organization for the Gainesville Metropolitan Area, and one (1) student adjunct member being appointed by the City Commission. Appointments shall be made from a common pool of applicants who reside in Alachua County. The applications shall be kept on file by staff. All voting members shall be

appointed for a three (3) year term, except for a person who is appointed to fill a vacated Board membership term. Alachua County appointment terms shall expire August 31st, MTPO appointment terms shall expire October 31st, and City appointment terms shall expire December 31st (with the exception of the student adjunct member).

Any voting member appointed to the board is automatically removed from the Board upon filing with the Clerk of the appointing Commission or Organization, the official roster indicating failure to comply with the attendance policy for advisory boards established by the appointing Commission or Organization. The Board shall include three (3) ex-officio non-voting members who shall be appointed as follows: One (1) shall be appointed by the County Commission from the Office of the Alachua County Engineer, one (1) shall be appointed by the City Commission from the City Public Works Department and one (1) shall be appointed by the Florida Department of Transportation from its District II office.

V - NOTICE OF MEETINGS

Notices and tentative agendas shall be sent to all Board members, other interested parties, and the news media at least 4 days prior to the Board meeting. Such notice shall state the date, time, and place of the meeting.

VI - MEETINGS

The Board shall meet as often as necessary in order to meet its responsibilities. The Board shall hold regular meetings at least once every two (2) months. Special meetings may be called by the Chairman or a majority of the Board with seven (7) days advance written notice to members, if possible. At all meetings of the Board, the presence in person of seven (7) members of the Board shall constitute a quorum for the transaction of business. The student adjunct member shall vote, but does not count as part of the quorum.

In the absence of a quorum, those present may, without notice other than by announcement at the meeting, recess the meeting from time to time, until a quorum shall be present. At any such recessed meeting any business may be transacted which might have been transacted at the meeting as originally called.

At all meetings of the Board at which a quorum is present, all matters, except as otherwise expressly required by law or these By-laws, shall be decided by the vote of a majority of the members of the Board present.

As required by Florida Statute Chapter 286.012, all Board members, including the Chair of the Board, must vote on all official actions taken by the Board unless when there appears to be a possible conflict of interest with a member or members of the Board.

Prior to the vote being taken, member(s) must publicly state to the Board the nature of his or her interest in the matter on which the vote is taken. Within fifteen days of the vote, the member(s) shall disclose the nature of his or her interest as public record.

A Board member is considered in attendance at a regular Board meeting when said member is present for at least two-thirds of the total length of the meeting.

VII - OFFICERS

Officers of the Board shall consist of a Chairperson, a Vice-chairperson and a Secretary. The term of office shall be one year beginning at the October meeting.

The Chairperson shall lead the meetings and is responsible for developing the Board agendas, minutes and notices. The Chairperson is also responsible for developing the Bicycle/Pedestrian Advisory Board Annual Workplan and special budget request presentation to the City Commission. Staff to the Board shall assist the Chairperson in the development of the Board's Annual Workplan, budgeting, meeting agendas, and notices.

The Vice-chair shall assist the Chair in leading the meetings. If the Chair cannot attend a meeting, the Vice-chair shall lead the meeting. The Secretary shall take attendance at all meetings.

VIII - STAFF

The Board will rely on staff provided by the City Commission. Staff shall assist the Officers of the Board and Board-designated subcommittees in fulfilling their duties and responsibilities.

IX - SUBCOMMITTEES

Subcommittees shall be designated by the Chairperson as necessary to investigate and report on specific subject areas of interest to the Board.

X - CONDUCT OF BUSINESS

The Board and committees serving the Board shall conduct business in accordance with Robert's Rules of Order, latest revised edition except when in conflict with these By-laws .


XI - ADOPTION AND AMENDMENT

These By-laws shall be adopted by a majority vote of the Board members present at a regular meeting provided they have been distributed to each member at least seven (7) days prior to the date of the meeting.

These By-laws may be amended by a majority vote of the Board members at a regular meeting provided that the proposed amendments have been distributed to each member at least seven (7) days prior to the day of the meeting.

XII - CERTIFICATION

The undersigned hereby certifies that he/she is the Chair of the Bicycle/Pedestrian Advisory Board (B/PAB) to the City of Gainesville Commission, Alachua County Commission and the Metropolitan Transportation Planning Organization for the Gainesville Urbanized Area and that the foregoing is a full, true, and correct copy of the By-laws of this Board as adopted by the Bicycle/Pedestrian Advisory-Board the 27th day of August, 1997.



Jim Leary, Chair

APPENDIX E

Sample Display Ads

(PAGE LEFT BLANK INTENTIONALLY)

**YEAR 2035
LONG RANGE TRANSPORTATION
COST FEASIBLE PLAN
GAINESVILLE METROPOLITAN AREA**

PUBLIC HEARING NOTICE

Wednesday, October 27, 2010

6:00 p.m.


**Jack Durrance Auditorium
Alachua County Administration Building
12 SE 1st Street
Gainesville, Florida**

**We want your opinion and your
involvement. Please come to
share your ideas.**

The Gainesville City Commission and the Alachua County Commission [sitting together as the Metropolitan Transportation Planning Organization for the Gainesville Urbanized Area (MTPO)] are developing the Year 2035 Livable Community Reinvestment Plan Update for the Gainesville Metropolitan Area. The Cost Feasible Plan Public Hearing is the second of two public hearings in this two-year study. This public hearing is your final opportunity to provide input concerning the future transportation system projects to be included in the Year 2035 Long Range Transportation Cost Feasible Plan before it is approved by the MTPO. The MTPO encourages your participation in its long range transportation planning process. Get involved in deciding future multimodal [bicycle, pedestrian, roadway and transit] transportation projects. Come to this public hearing and share your ideas.

Please visit our Year 2035 Livable Community Reinvestment Plan update website at www.livabletransportation.org

More detailed information concerning this public hearing can be obtained in several ways: by visiting the website at www.ncfrpc.org (click Metropolitan Transportation Planning); by writing to the MTPO, 2009 NW 67th Place Gainesville, Florida 32653; by appearing in person at the above address 8:00 a.m. to 5:00 p.m., Monday through Friday; or by calling (352) 955-2200. Public participation is solicited without regard to race, color, national origin, sex, age, disability, familial status, religious status, marital status, sexual orientation or gender identity. Any person requiring special assistance or accommodations, under the Americans with Disabilities Act (ADA) or persons who require translation services (free of charge), to participate in this workshop should contact Mr. Marlie Sanderson at (352) 955-2200, extension 103, at least five (5) days before the public hearing.



NOTICE
**APPLICATION FOR MTPO
BICYCLE / PEDESTRIAN ADVISORY
BOARD**

The Metropolitan Transportation Planning Organization (MTPO) for the Gainesville Urbanized Area invites interested persons to apply for its Bicycle/Pedestrian Advisory Board (B/PAB). The B/PAB provides advice to the Gainesville City Commission, the Alachua County Commission and the MTPO on bicycle and pedestrian related matters.

The MTPO, composed of the Mayor and six City of Gainesville Commissioners and the five Alachua County Commissioners, is responsible for the continuing, cooperative and comprehensive transportation planning program for the Gainesville Metropolitan Area.

Applications and additional information may be obtained by writing or calling: MTPO, North Central Florida Regional Planning Council, 2009 NW 67th Place Gainesville, Florida 32653; phone (352)955-2200; or from the MTPO website at www.ncfrpc.org/mtpo. Applications must be received no later than Monday, September 19, 2011.

NOTICE

**APPLICATION FOR MTPO
CITIZENS ADVISORY COMMITTEE**

The Metropolitan Transportation Planning Organization (MTPO) for the Gainesville Urbanized Area invites interested persons to apply for its Citizens Advisory Committee (CAC). The CAC reacts to planning proposals and provides comments with respect to the concerns of various segments of the population in regard to their transportation needs. The MTPO has also outlined additional functions of the CAC as defined in its rules. CAC members usually serve a three-year term.

The MTPO, at its December 13th meeting, will also appoint three CAC Designate Members for the year 2011. These members would fill any CAC vacant positions that may occur during the year.

The MTPO, composed of the Mayor and six City of Gainesville Commissioners and the five Alachua County Commissioners, is responsible for the continuing, cooperative and comprehensive transportation planning program for the Gainesville Metropolitan Area.

Applications or additional information may be obtained by writing or calling: MTPO, North Central Florida Regional Planning Council, 2009 NW 67th Place, Gainesville, Florida 32653; phone (352)955-2200; or from the MTPO website at www.ncfrpc.org/mtpo. Applications must be received no later than Monday, September 19, 2011.

NOTICE

APPLICATION FOR ALACHUA COUNTY TRANSPORTATION DISADVANTAGED COORDINATING BOARD

The Metropolitan Transportation Planning Organization (MTPO) for the Gainesville Urbanized Area invites interested qualified persons to apply for the Alachua County Transportation Disadvantaged Coordinating Board (ACTDCB). Current vacant positions consist of the:

1. Elderly representative (at least 60 years old resident of Alachua County);
2. Citizen Advocate-User representative (Alachua County resident who uses paratransit services);
3. Citizen Advocate representative (a person who is concerned about the needs of disadvantaged individuals); and
4. Persons with Disabilities representative (a person who has a disability).

The ACTDCB provides local oversight for paratransit service within Alachua County and advises the MTPO concerning paratransit related matters.

The MTPO, composed of the Mayor and six City of Gainesville Commissioners and the five Alachua County Commissioners, is responsible for the continuing, cooperative and comprehensive transportation planning program for the Gainesville Urbanized Area.

Applications and additional information may be obtained by writing or calling: MTPO, North Central Florida Regional Planning Council, 2009 NW 67 Place Gainesville, Florida 32653; phone (352)955-2200; or from the MTPO website at www.ncfrpc.org/mtpo. Applications must be received no later than Monday, September 19, 2011.

APPENDIX F

PUBLIC INVOLVEMENT NOTICE MATRIX

ACTIVITY	NOTICE				
	NCFRPC City Hall County Administration Bulletin Board*	Gainesville Sun Local Section Page 2	Independent Florida Alligator Gainesville Guardian Gainesville Sun Display Ad	Independent Florida Alligator Gainesville Guardian Gainesville Sun Legal Ad	Public Library
MTPO Regular Meeting	Wednesday prior to meeting	Sunday prior to meeting	-	2 Thursdays prior to meeting	Wednesday prior to meeting a meeting packet is sent
LRTP Public Hearing	Wednesday prior to meeting	Sunday prior to meeting	2 Thursdays prior to meeting	-	2 Thursdays prior to meeting a hearing notice is sent
Workshop	Wednesday prior to meeting	Sunday prior to meeting	2 Thursdays prior to meeting	-	2 Thursdays prior to meeting s workshop notice is sent
PIP Review	Wednesday prior to meeting	-	-	45 day notice #	45 days prior to meeting a PIP is sent #
TIP Public Hearing	Wednesday prior to meeting	Sunday prior to meeting	21 day notice ^	-	21 days prior to meeting a TIP and notice is sent ^
Charrette	Wednesday prior to meeting	Sunday prior to meeting	2 Thursdays prior to meeting	-	-
Advisory Committees	Wednesday prior to meeting	Sunday prior to meeting	-	-	Thursday prior to meeting an agenda is sent
CAC & B/PAB vacancy	30 days prior to meeting	-	5 Thursdays prior to meeting	-	5 Thursdays prior to meeting a notice is sent

Outreach to underserved and/or underinvolved populations and advisory committee recruitment includes posting of notices at sites noted within appropriate strategies in the PIP.

Ad placement in the Independent Florida Alligator is subject to available publication dates (exam week, semester breaks, etc.).

^ Ad appears in the Thursday edition prior to 21 days preceding the MTPO Public Hearing; document is delivered to library

Ad appears in the Thursday edition prior to 45 days preceding the MTPO meeting; document is delivered to library

***EMERGENCY NOTICE**

As soon as the date and time of a MTPO and/or its advisory committees' meeting(s) not identified in the Calendar is determined, a Notice of the meeting(s) on North Central Florida Regional Planning Council (NCFRPC) letterhead and is placed on meeting bulletin boards at the NCFRPC office, Gainesville City Hall and the Alachua County Administration Building in cases when meetings are arranged on short notice.

(PAGE LEFT BLANK INTENTIONALLY)

APPENDIX G

**SAMPLE PUBLIC INVOLVEMENT PROCESS TIMELINE
AND STATUS REPORTS**

(PAGE LEFT BLANK INTENTIONALLY)

**NW 39TH AVENUE RESURFACING PROJECT
 INTERSTATE 75 TO NW 43RD STREET
 [FIN 2075452]
 PUBLIC INVOLVEMENT TIMELINE AND STATUS REPORT**

DATE	TASK	ACTION/COMMENT
PROJECT DEVELOPMENT		
TBA	Project Scope	FDOT/MTPO staff draft
TBA	B/PAB review	
TBA	TAC review	
TBA	CAC review	
TBA	MTPO review/final approval	
TBA	60 Percent Design Plans	FDOT/MTPO staff draft
TBA	B/PAB review	
TBA	TAC review	
TBA	CAC review	
TBA	MTPO review/final approval	
PROJECT IMPLEMENTATION		
2004/2005	Preliminary Engineering	
2005/2006	Preliminary Engineering	
2006/2007	Construction	

B/PAB- Bicycle/Pedestrian Advisory Board
 CAC- Citizens Advisory Committee
 FDOT- Florida Department of Transportation
 MTPO- Metropolitan Transportation Planning Organization for the Gainesville Urbanized Area
 TAC- Technical Advisory Committee
 TBA- To be announced

**NW 39TH AVENUE TRAFFIC SIGNAL UPDATE PROJECT
AT NW 13TH STREET
[FIN 2077964]
PUBLIC INVOLVEMENT TIMELINE AND STATUS REPORT**

DATE	TASK	ACTION/COMMENT
PROJECT DEVELOPMENT		
TBA	Project Scope	FDOT/MTPO staff draft
TBA	B/PAB review	
TBA	TAC review	
TBA	CAC review	
TBA	MTPO review/final approval	
TBA	60 Percent Design Plans	FDOT/MTPO staff draft
TBA	B/PAB review	
TBA	TAC review	
TBA	CAC review	
TBA	MTPO review/final approval	
PROJECT IMPLEMENTATION		
2004/2005	Preliminary Engineering	
2007/2008	Construction	

- B/PAB- Bicycle/Pedestrian Advisory Board
- CAC- Citizens Advisory Committee
- FDOT- Florida Department of Transportation
- MTPO- Metropolitan Transportation Planning Organization for the Gainesville Urbanized Area
- TAC- Technical Advisory Committee
- TBA- To be announced

APPENDIX H

North Central Florida Regional Planning Council (NCFRPC)

Annual Report

(PAGE LEFT BLANK INTENTIONALLY)

2010 ANNUAL REPORT



**North
Central
Florida
Regional
Planning
Council**

(PAGE LEFT BLANK INTENTIONALLY)

TRANSPORTATION

Through an interlocal agreement entered into by the Florida Department of Transportation, Alachua County and the City of Gainesville, the Metropolitan Transportation Planning Organization for the Gainesville Urbanized Area was formed to conduct continuing, cooperative and comprehensive transportation planning activities in the Gainesville metropolitan area. This planning program is required in order for the area to receive federal funds for transportation projects.

The Council serves as staff for the Metropolitan Transportation Planning Organization for the Gainesville Urbanized Area, providing technical and administrative assistance in developing transportation plans and programs. Another major transportation planning activity is the Transportation Disadvantaged Program. This program is required in order for counties to receive state funds for transportation services to low income individuals, elderly individuals, persons with disabilities and children-at-risk.

METROPOLITAN TRANSPORTATION PLANNING

In 2010, a number of transportation planning activities were conducted, which included the following.

Year 2035 Long Range Transportation Plan

In 2010, the Metropolitan Transportation Planning Organization for the Gainesville

Urbanized Area used an updated transportation model to test and evaluate future highway and transit networks that included a bus rapid transit system and a streetcar system. Based upon the results of the Year 2035 traffic assignments, the Metropolitan Transportation Planning Organization for the Gainesville Urbanized Area updated long range transportation project priorities for the Gainesville metropolitan area. This included priorities for the following different types of transportation projects - bicycle, intelligent transportation system, roadway, pedestrian and transit. The transit portion of the long range plan supports the efforts of the City of Gainesville and Alachua County to implement a bus rapid transit system in the Gainesville metropolitan area.

Future Land Use and Transportation Scenarios to Mitigate the Effects of “Peak Oil”

As part of the update of the *Year 2035 Long Range Transportation Plan*, the Metropolitan Transportation Planning Organization for the Gainesville Urbanized Area tested and evaluated the effects of a decline in oil production over the next 25 years. In particular, the Metropolitan Transportation Planning Organization for the Gainesville Urbanized Area tested peak oil production and decline variables to determine potential future transportation and land use scenarios necessary to mitigate local effects. As a result of testing these scenarios, the *Year 2035 Long Range Transportation Plan* supports efforts to link transpor-



In 2010, the Metropolitan Transportation Planning Organization for the Gainesville Urbanized Area assigned a high priority to the construction of a bus rapid transit system in the *Year 2035 Long Range Transportation Plan*.

tation and land use strategies to reduce vehicle miles of travel, such as encouraging more compact urban forms and transit-oriented developments.

State Road 226 (S.E. 16th Avenue) Scoping Alternatives

In 2010, the Metropolitan Transportation Planning Organization for the Gainesville Urbanized Area approved scoping plans for the State Road 226 (S.E. 16th Avenue) project from Main Street east to Williston Road.

The approved plan includes major intersection modifications at both Main Street and State Road 331 (Williston Road) and has a total estimated cost of \$2.2 million. This project was recently approved by the Metropolitan Transportation Planning Organization for the Gainesville Urbanized Area as the number one State Highway System roadway project priority in the *Year 2035 Cost Feasible Plan*.

TRANSPORTATION DISADVANTAGED

During the past year, the Council continued to serve as the designated official planning agency for nine counties in the north central Florida region for Florida's Transportation Disadvantaged Program. The Metropolitan Transportation Planning Organization for the Gainesville Urbanized Area continued to serve as the planning agency for Alachua County.

The Council was nominated to receive the 2010 Planning Agency of the Year Award.

This award recognizes a planning agency that went beyond the scope of their work to implement coordinated transportation. Suwannee River Economic Council, Inc., the Community Transportation Coordinator for Bradford, Dixie, Gilchrist and Lafayette Counties, and A & A Transport, the Community Transportation Coordinator for Union County, were nominated for the 2010 Rural Community Transportation Coordinator of the Year award. The Rural Community Transportation Coordinator of the Year award recognizes a rural Coordinator who has performed in an outstanding manner for the community and the transportation disadvantaged population.



Florida's Transportation Disadvantaged Program coordinated over 700,000 trips for disadvantaged residents in the region in 2010.

COMMUNICATIONS

In addition to the planning and other technical studies prepared under contract with local governments throughout the region, the Council prepared the following materials in the year 2010.

Regional

- Evaluation Reports on Local Comprehensive Plan Amendments and other Council review items

Public Safety and Regulatory Compliance

- Local Emergency Planning Committee Hazardous Materials Emergency Response Plan Update
- Hazards Analysis Updates for Columbia, Dixie, Gilchrist, Hamilton, Lafayette and Taylor Counties
- Hazardous Waste Management Summary Reports for Bradford, Columbia, Dixie, Gilchrist, Lafayette, Madison, Suwannee and Union Counties
- Exercise Evaluation Plan and After Action Report for the Statewide Interoperable Communications Exercise "Operation Radar."
- Statewide Regional Evacuation Study for the North Central Florida Region

Transportation

- Fiscal Years 2011-2015 Transportation Improvement Program
- Fiscal Years 2012-2016 Metropolitan Transportation Planning Organization for the Gainesville Urbanized Area List of Priority Projects
- Annual Report for Regional Transit System Ridership
- Annual Multimodal Level of Service Report for the Gainesville Metropolitan Area
- Transportation Disadvantaged Coordinated Transportation Development Plans

General

- North Central Florida Regional Planning Council Annual Report
- North Central Florida Regional Planning Council Overall Program Design

The Council also provides general planning assistance and referral services to the public along with the following maps and information resources which are available at the cost of reproduction.

- Existing and Future Land Use Maps
- Census Information

In 2011, the Council will continue programs started in 2010 or earlier, and initiate new projects and activities, as follows.

REGIONAL

The Council will review federal grant and loan applications for consistency with area-wide plans.

PUBLIC SAFETY AND REGULATORY COMPLIANCE

Homeland Security

The Council will assist with tabletop and full-scale exercises to be conducted by Regional Domestic Security Task Force districts. The Council will teach classes on the Homeland Security Exercise Evaluation Program.

Tactical interoperable communications plans will be exercised and updated.

Hazardous Materials

The Local Emergency Planning Committee will continue to promote training. Hazards analyses will be updated for facilities that handle extremely hazardous substances. The Regional Emergency Response Plan will be updated. The Council will continue to provide staff support to the North Central Florida Regional Hazardous Materials Response Team.

Hazardous Waste

The Council will continue to provide compliance assistance

to facilities that generate hazardous waste while inspecting potential generators each year.

Hurricane

The Council will assist with training on using the State-wide Regional Evacuation Study.

ECONOMIC DEVELOPMENT

The Council will continue to provide assistance to local governments and area development authorities in securing grant funds to accommodate industrial and business growth.

The Original Florida Tourism Promotion

The Council will continue to staff *The Original Florida Tourism Task Force* in the implementation of its tourism plan.

LOCAL GOVERNMENT ASSISTANCE

Community Development Block Grants

Applications will be prepared for local governments in the region. Other community development assistance, including administrative services, will be provided as requested.

Local Planning Assistance

The Council will continue assisting the region's counties and cities in complying with the requirements of the Local Government Comprehensive Planning and Land Development Regulation Act.

TRANSPORTATION

Fiscal Years 2012 to 2016 Transportation Improvement Program

Working in cooperation with the Florida Department of Transportation, Council staff will update this five-year funding program of transportation projects for the Gainesville metropolitan area.

Level of Service Study

Council staff will update level of service information concerning the amount of traffic congestion on arterial and collector roads in the Gainesville metropolitan area.

Transportation Disadvantaged

The Council will continue to provide staff support to the local coordinating boards and technical support to the Community Transportation Coordinators in 2011.

APPENDIX I

Sample Major Program/Project Written Comment Form

(PAGE LEFT BLANK INTENTIONALLY)

PROJECT COMMENT FORM

**YEAR 2035 LONG RANGE TRANSPORTATION PLAN
PUBLIC HEARING
OCTOBER 27, 2010
6:00 P.M.**

The Metropolitan Transportation Planning Organization for the Gainesville Urbanized Area thanks you for attending this public hearing to review the proposed Year 2035 Long Range Transportation Plan update. We seek your comments and concerns regarding this planning document. Please take a few minutes to complete this form before leaving this meeting.

1. Please share your concerns concerning the Year 2035 Long Range Transportation Plan update.

If additional space is needed for your comments, please use the back of this form.

2. Please provide your name and address below if you would like to receive future information regarding this project.

Name:

Organization:

Address:

Phone:

Email:

For further information or comment, please contact the:
Metropolitan Transportation Planning Organization
for the Gainesville Urbanized Area
Attention: Marlie Sanderson
2009 NW 67th Place
Gainesville, FL 32653
Phone: 352-955-2200 Fax: 352-955-2209

(PAGE LEFT BLANK INTENTIONALLY)

APPENDIX J

Public Involvement Plan Evaluation Criteria

The Metropolitan Transportation Planning Organization for the Gainesville Urbanized Area, in order to assure that the community is involved in making transportation decisions, shall establish criteria for the evaluation of the public involvement process. This criteria is to be a means to measure the magnitude and effectiveness of public participation.

Measurement 1

Metropolitan Transportation Planning Organization for the Gainesville Urbanized Area, its subcommittee and advisory committee meeting checklist- this instrument is to be used to monitor and provide assurance that the public notification strategies of the Public Involvement Plan are executed for any regular or special meeting, public hearing, workshop or transportation fair. See Exhibit J-1.

Measurement 2

Metropolitan Transportation Planning Organization for the Gainesville Urbanized Area, its subcommittee and advisory committee meeting sign-in/attendance log- this instrument is to be used to monitor attendance for any regular or special meeting, public hearing, workshop or transportation fair. See Exhibit J-2.

Measurement 3

Public Involvement Evaluation Form- this instrument is to be distributed at any regular or special meeting, public hearing, workshop or transportation fair. It entails a short questionnaire (see Exhibit J-3) to ascertain from respondents:

1. how they were informed about the meeting;
2. whether they had adequate understanding of the presentation of meeting topic(s);
3. whether they had adequate opportunity to discuss topic(s) on the meeting agenda; and
4. whether they had any comments and/or suggestions regarding the Metropolitan Transportation Planning Organization for the Gainesville Urbanized Area's public involvement process.

Measurement 4

Metropolitan Transportation Planning Organization for the Gainesville Urbanized Area Public Involvement Map- this instrument is to be used to monitor attendant residency for any special meeting, public hearing, workshop or transportation fair. See Exhibit J-4.

EXHIBIT J-1

**METROPOLITAN TRANSPORTATION PLANNING ORGANIZATION (MTPO)
FOR THE GAINESVILLE URBANIZED AREA
PUBLIC INVOLVEMENT CHECKLIST**

✓	MEETINGS	PUBLIC INVOLVEMENT ACTIVITY
	All	Independent Florida Alligator and Gainesville Sun Newspaper Meetings of the Week Notice
	MTPO	Gainesville Sun Newspaper Legal Ad
	Public Hearing	Independent Florida Alligator & Gainesville Guardian/Sun Newspaper Display Ad (LRTP, TIP)
	All	Sign-In Log
	All	Public Involvement Evaluation Form
	MTPO	Public Involvement Residency Map
	All	Flyers- MTPO & Advisory Committee Calendar
	MTPO	Flyers- Public Hearings and Workshops (Strategy #25 & #26 locations)
	MTPO	Flyers- Charrettes and Special Planning Study Areas
	MTPO	Television Broadcast
	MTPO	Television Videotape Recording
	CAC, TAC	Audio Tape Recording
	MTPO	Subcommittee Newsletter
	MTPO	Planning Product Newsletter (LRTP, LOPP, TIP)
	All	Citizens Guide (updated for membership and activity changes)
	All	Website (updated for MTPO calendar, member & planning product changes)
	MTPO	Quarterly Public Involvement Monitoring Report
	MTPO	Annual Public Involvement Monitoring Report
	MTPO	Annual Report

GROUP

CAC- Citizens Advisory Committee
TAC- Technical Advisory Committee

DOCUMENT

LOPP- List of Priority Projects
LRTP- Long Range Transportation Plan
TIP- Transportation Improvement Program

EXHIBIT J-2

**METROPOLITAN TRANSPORTATION PLANNING ORGANIZATION
FOR THE GAINESVILLE URBANIZED AREA**

MEETING SIGN-IN LOG

MEETING:	
DATE:	
NAME	ADDRESS/AFFILIATION
1.	
2.	
3.	
4.	
5.	
6.	
7.	
8.	
9.	
10.	
11.	
12.	
13.	
14.	
15.	
16.	
17.	
18.	
19.	
20.	

EXHIBIT J-3

**METROPOLITAN TRANSPORTATION PLANNING ORGANIZATION
FOR THE GAINESVILLE URBANIZED AREA
PUBLIC INVOLVEMENT EVALUATION FORM**

SIDE 1

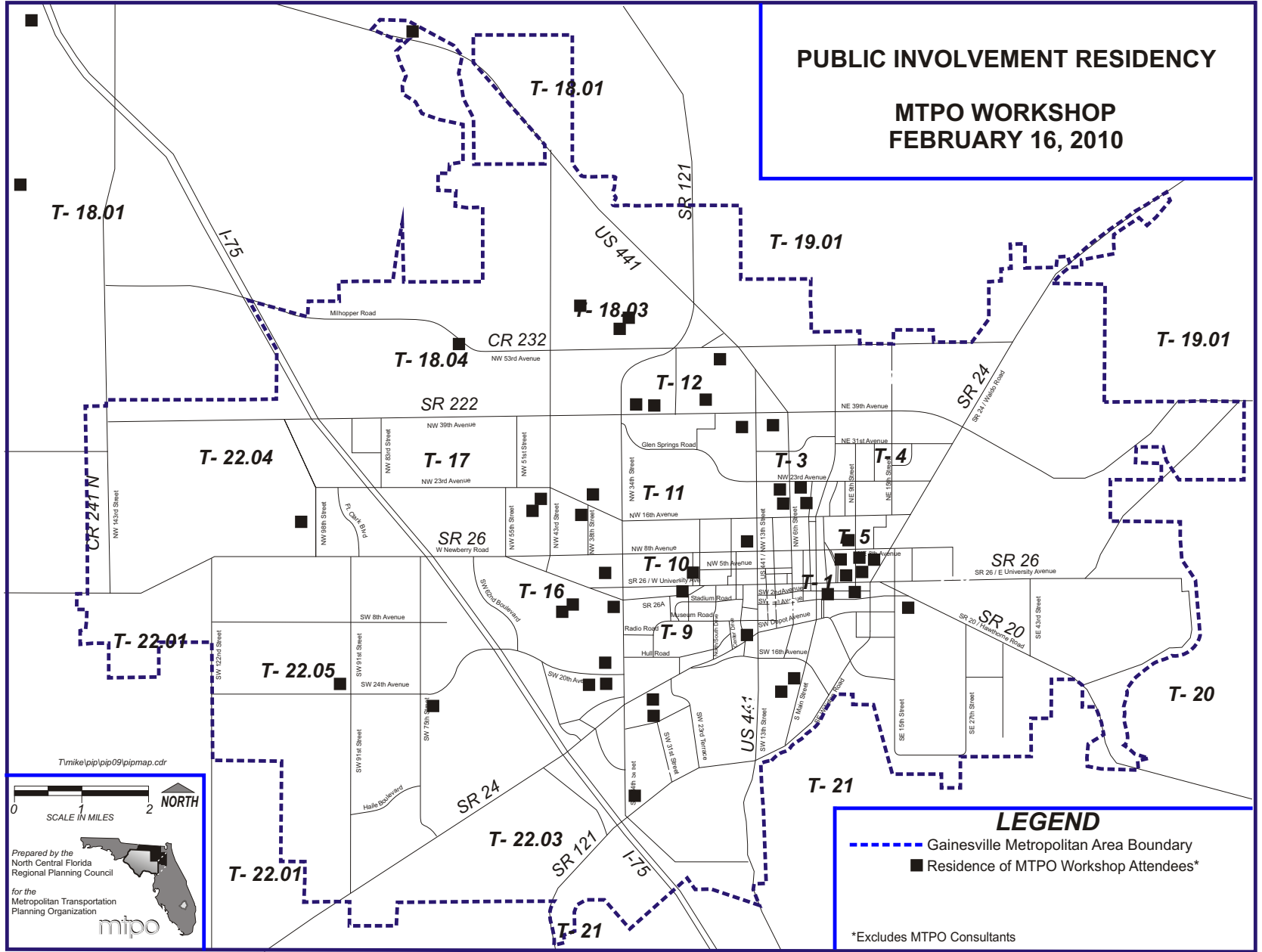
MTPO PUBLIC INVOLVEMENT EVALUATION FORM-Date: _____		
NAME	ADDRESS	PHONE
1. How were you informed about the meeting?		Flyer (location) _____
Newspaper Ad _____	Radio Ad _____	Television Story _____
Newspaper Story _____	Radio Story _____	Other _____
2. Did you have adequate understanding of the presentation of the meeting topic(s)?		
YES _____ NO _____ [comment on back of card]		
3. Did you have adequate opportunity to discuss topic(s) on the meeting agenda?		
YES _____ NO _____ [comment on back of card]		

SIDE 2

4. Comments and/or suggestions on the MTPO's public involvement process.

PUBLIC INVOLVEMENT RESIDENCY

**MTPO WORKSHOP
FEBRUARY 16, 2010**



TvMike\pip\pip09\pipmap.cdr

SCALE IN MILES

Prepared by the
North Central Florida
Regional Planning Council
for the
Metropolitan Transportation
Planning Organization
mtpo

LEGEND

- - - - - Gainesville Metropolitan Area Boundary
- Residence of MTPO Workshop Attendees*

*Excludes MTPO Consultants

(PAGE LEFT BLANK INTENTIONALLY)

APPENDIX K

Public Involvement Plan Revision Log

The Metropolitan Transportation Planning Organization (MTPO) for the Gainesville Urbanized Area approved the initial Public Involvement Plan on December 15, 1994. The Public Involvement Plan has been revised and/or reviewed by the Metropolitan Transportation Planning Organization for the Gainesville Urbanized Area as indicated in Table K-1.

TABLE K-1

PUBLIC INVOLVEMENT PLAN REVISION LOG

REVISION / REVIEW* DATES
June 13, 1996
March 6, 1997
January 15, 1998
October 15, 1998*
November 4, 1999
November 1, 2000
December 13, 2001
February 13, 2003
January 28, 2004
December 9, 2004
November 3, 2005
December 14, 2006
December 13, 2007
December 11, 2008
December 14, 2009
December 13, 2010
October 3, 2011

(PAGE LEFT BLANK INTENTIONALLY)



Scott R. Koons, AICP	Executive Director
Marlie Sanderson, AICP	Director of Transportation Planning
Lynn Franson-Godfrey, AICP	Senior Planner
*Michael Escalante, AICP	Senior Planner
Suwan Shen	Planning Intern

*Primary Responsibility

**Secondary Responsibility