

Access to Essential Services Report

June 29, 2018



Metropolitan Transportation Planning Organization
for the Gainesville Urbanized Area

Access to Essential Services Report

Metropolitan Transportation Planning Organization for the Gainesville Urbanized Area

2009 NW 67th Place
Gainesville, FL 32653-1603
352.955.2200

With Assistance from:

North Central Florida Regional Planning Council
2009 NW 67th Place
Gainesville, FL 32653-1603
352.955.2200

The preparation of this report has been financed in part through grants from the Federal Highway Administration and Federal Transit Administration, United States Department of Transportation, under the State Planning and Research Program, Section 505 [or Metropolitan Planning Program, Section 104(f)] of Title 23, United States Code. The contents of this report do not necessarily reflect the official views or policy of the United States Department of Transportation.

June 29, 2018

THIS PAGE LEFT BLANK INTENTIONALLY

Table of Contents

Introduction	3
A. Access to Essential Services Report Status.....	3
B. Purpose.....	3
C. Responsible Organization	3
D. Accessibility and Proximity	6
Chapter I: Essential Services	9
A. Employment.....	9
1. Federal	9
2. State	9
3. Alachua County	9
4. City of Gainesville	9
5. Private Sector.....	9
B. Health Care	10
1. Federal	10
2. State	11
3. Alachua County	13
4. City of Gainesville	13
5. Private Sector.....	13
C. Housing.....	18
1. Federal	18
2. State	18
3. Alachua County	19
4. City of Gainesville	19
5. Private Sector.....	19
D. Public Safety and Other Essential Services	20
1. Federal	20
2. State	20
3. Alachua County	21
4. City of Gainesville	22
5. Private Sector.....	23
E. Recreation	24
1. Federal	24
2. State	27
3. Alachua County	27

4. City of Gainesville	28
5. Private Sector.....	34
F. Schools/Education	35
1. Federal	35
2. State	35
3. Alachua County	36
4. City of Gainesville	37
5. Private Sector.....	37
Chapter II: Community Profile.....	43
A. Advisory Committees	43
B. Special Populations.....	43
1. Transportation Disadvantaged	43
2. Underinvolved or Underserved Communities	44
3. Visually- Impaired.....	45
4. Communities Where English is not the Primary Language.....	45
Chapter III: Mobility	53
A. Roadway Network	53
B. Transit Service	53
1. Regional Transit System.....	53
2. Alachua County Transportation Disadvantaged Coordinating Board	53
C. Internet Access and Social Media.....	53
1. Internet Access	53
2. Social Media.....	54
Chapter IV: Access to Essential Services	59
A. Employment	59
B. Health Care	59
C. Housing.....	59
D. Public Safety and Other Essential Services.....	59
E. Recreation.....	60
F. Schools/Education	60
Chapter V: Recommendations.....	117
A. Coordination	117
B. Incorporation into Planning Process	117
C. Bicycle and Pedestrian Facilities Assessment	117
Chapter VI: Glossary	121

Appendix A: Planning Emphasis Areas and Title VI and Related Regulations	3
A. Federal Planning Emphasis Areas	3
B. State Planning Emphasis Areas	3
C. Title VI and Related Regulations	8
Appendix B: Community Profile	3
Appendix C: Access to Essential Services Monitoring Log	3

Exhibits

Exhibit A-1 Federal Planning Emphasis Areas	A-4
Exhibit A-2 State Planning Emphasis Area	A-6

Illustrations

Illustration 1 Gainesville Metropolitan Area	5
Illustration II-1 Transportation Disadvantaged Services Organization Chart	44
Illustration II-2 Long Range Transportation Plan Business Office and Public Hearing Locations Serving the Underinvolved/Underserved Communities	46
Illustration II-3 Long Range Transportation Plan Public Notice Locations Serving the Underinvolved/Underserved Communities	47
Illustration II-4 Long Range Transportation Plan Public Notice at House of Worship Locations within Underinvolved/Underserved Communities	48
Illustration III-1 Regional Transit System Fixed-Routes	55
Illustration III-2 Regional Transit System Fixed-Route Service Area	56
Illustration IV-1 Private Sector Employment Assistance	62
Illustration IV-2 Federal Health Care Facilities	64
Illustration IV-3 State of Florida and UF Health Campus Context Area Health Care Facilities	66
Illustration IV-4 UF Health Care Facilities Outside the Campus Context Area	68
Illustration IV-5 Private Sector Hospitals and Clinics	69
Illustration IV-6 Private Sector Laboratories and Medical Support Facilities	71
Illustration IV-7 Private Sector Home Care Businesses, Hospice and Nursing Homes	74
Illustration IV-8 Private Sector Medical Offices in Critical Facilities Inventory	76
Illustration IV-9 Alachua County Housing Assistance Facilities	77
Illustration IV-10 City of Gainesville Housing Assistance Facilities	79
Illustration IV-11 State of Florida Public Safety and Other Essential Services	82
Illustration IV-12 Alachua County Public Safety and Other Essential Services	84
Illustration IV-13 City of Gainesville Public Safety and Other Essential Services	86
Illustration IV 14 State of Florida Recreation Sites	88
Illustration IV-15 Alachua County Recreation Sites	90
Illustration IV-16 City of Gainesville Recreation and Neighborhood Parks	92
Illustration IV-17 City of Gainesville Nature Parks and Preserves	94
Illustration IV-18 City of Gainesville Community Centers	96
Illustration IV-19 City of Gainesville Community Gardens, Cultural and Specialty Facilities Pools and Tot Lots	98
Illustration IV-20 Private Sector Recreational Facilities	100
Illustration IV-21 State of Florida Education Facilities	102
Illustration IV-22 Alachua County Public High Schools, Middle Schools and Elementary Schools	104

Illustration IV-23 Alachua County Public Non-Traditional/Specialty and Pre-Kindergarten Educational Facilities	106
Illustration IV-24 Private Sector Faith-Based Educational Facilities	108
Illustration IV-25 Private Sector Non-Faith-Based Educational Facilities	110
Illustration IV-26 Private Sector Post-Secondary Educational Facilities	112
Illustration B-1 Alachua County Racial Demographics	4
Illustration B-2 Alachua County Poverty Demographics	5
Illustration B-3 2010 Alachua County Minority Population by Census Block Group	6
Illustration B-4 2010 Alachua County Population Below Poverty Level by Census Block Group	7
Illustration B-5 Houses of Worship	8

Tables

Table I-1 - Private Sector Employment Agencies	10
Table I-2 - Federal Health Facility	11
Table I-3 - State Health Facilities	12
Table I-5 - Private Sector Health Facilities	14
Table I-9 - Alachua County Housing Assistance Facilities	19
Table I-10 - City of Gainesville Housing Assistance and Utility Facilities	19
Table I-11 - State Public Safety and Other Essential Service Facilities	21
Table I-12 - Alachua County Public Safety and Other Essential Service Facilities	22
Table I-13 - City of Gainesville Public Safety and Other Essential Service Facilities	23
Table I-14 - State Recreation Sites	27
Table I-15 - Alachua County Recreation Sites	28
Table I-16 - City of Gainesville Recreation Sites	29
Table I-17 - Private Sector Recreation Facilities	34
Table I-18 - State Education Facilities	35
Table I-19 - Public Schools - High/Middle/Elementary	36
Table I-20 - Public Schools - Non-Traditional/Specialty/Pre-Kindergarten	37
Table I-21 - Private/Charter Schools - Faith-Based	38
Table I-22 - Private/Charter Schools - Non-Faith-Based	38
Table I-23 - Private Post-Secondary Educational facilities	39
Table II-1 - Alachua County Foreign Language Speakers	49
Table B-1 - Alachua County Poverty Status- By Race	3
Table C-1 - Access to Essential Services Monitoring Log	3

Introduction

THIS PAGE LEFT BLANK INTENTIONALLY

Introduction

A. Access to Essential Services Report Status

This is the initial edition of the Access to Essential Services Report. The Access to Essential Services Report was developed over a two-year period. The Metropolitan Transportation Planning Organization for the Gainesville Urbanized Area will monitor efforts to address deficiencies in access to essential services and coordinate with Alachua County, the Florida Department of Transportation and the City of Gainesville to address deficiencies.

B. Purpose

The purpose of this document is to provide the Metropolitan Transportation Planning Organization for the Gainesville Urbanized Area, Alachua County and City of Gainesville information regarding access to essential services. This information will help identify areas of need and assist the Metropolitan Transportation Planning Organization for the Gainesville Urbanized Area in prioritizing projects in the long-range transportation planning process and the transportation improvement program. This document addresses the Ladders of Opportunity federal planning emphasis area- Access to Essential Services.

C. Responsible Organization

The Metropolitan Transportation Planning Organization for the Gainesville Urbanized Area was established April 1, 1978 pursuant to Section 163.01, Florida Statutes. It is responsible for a continuous, comprehensive and coordinated transportation system planning within the Gainesville Metropolitan Area as specified in Section 339.175, Florida Statutes. Illustration 1 shows the Gainesville Metropolitan Area. Its planning process includes the development of:

- A 20-year Long-Range Transportation Plan produced on a five-year cycle;
- A five-year short range Transportation Improvement Program to implement the long range transportation plan updated annually;
- An annual List of Priority Projects for prioritizing projects in the Transportation Improvement Program;
- A Public Involvement Plan that is reviewed and updated annually;
- A Mobility Plan, that addresses Congestion Management System requirements, produced on a five-year cycle; and
- A bi-annual Unified Planning Work Program which describes the Metropolitan Transportation Planning Organization for the Gainesville Urbanized Area planning activities.

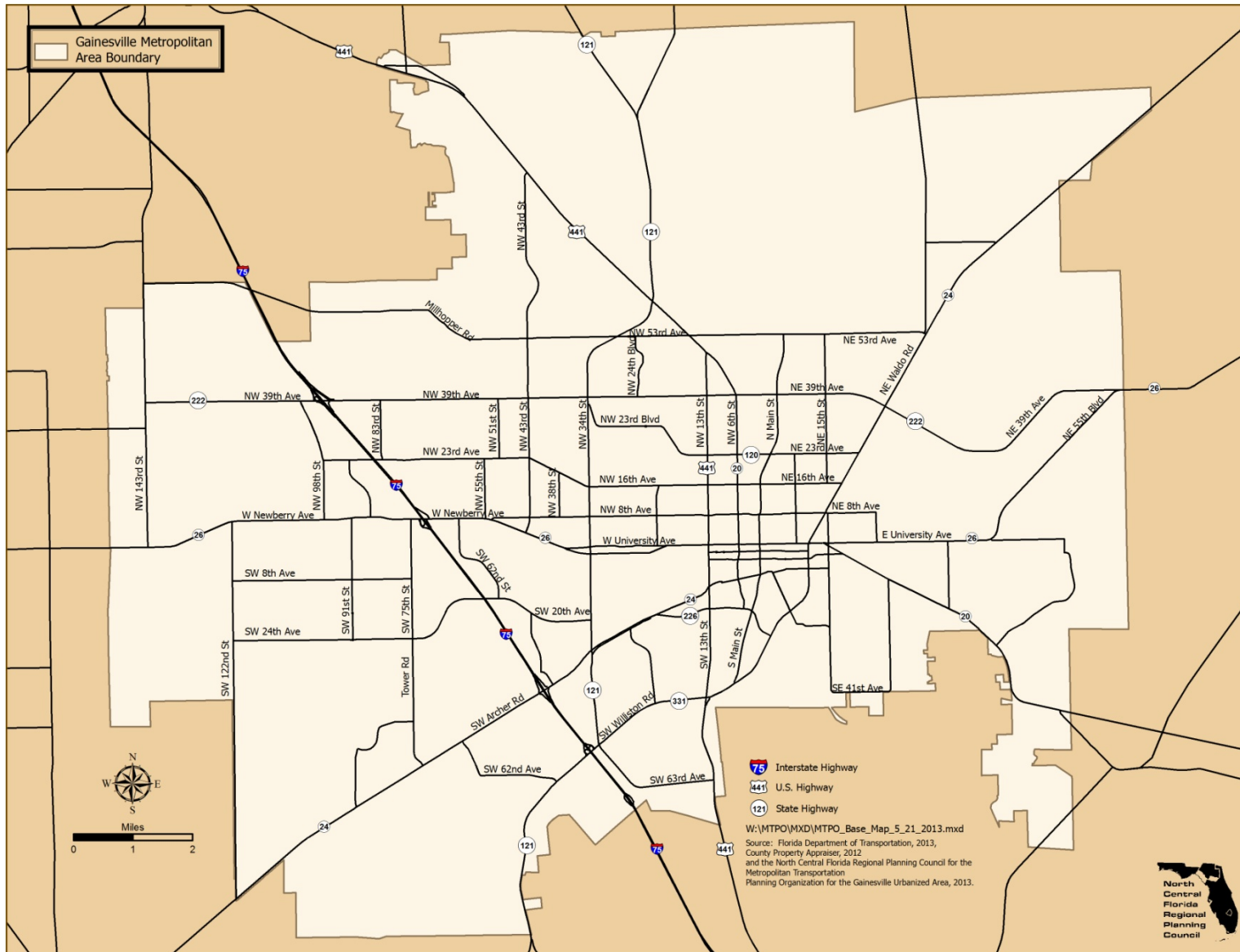
Other documents and activities in support of the metropolitan transportation planning process include:

- A Socio-Economic Report produced on a five-year cycle;

- A Bicycle Usage Trends Report produced on a five-year cycle;
- A Continuity of Operations Plan that is reviewed and updated annually;
- A Multimodal Level of Service Report that is reviewed and updated annually;
- A Transit Ridership Report that is reviewed and updated annually;
- Planning emphasis area-based documents and reports;
- Participation in the Alachua County Traffic Safety Team, and
- Membership in the statewide Metropolitan Planning Organization Advisory Council.

The Metropolitan Transportation Planning Organization for the Gainesville Urbanized Area is comprised of 12 voting members. The voting members include the Mayor and six City of Gainesville Commissioners and the five Alachua County Commissioners. The University of Florida President (or his/her designee), a Rural Advisor designated by the Alachua County League of Cities and the Florida Department of Transportation District 2 Secretary (or his/her designee) serve as Technical Advisors to the Metropolitan Transportation Planning Organization for the Gainesville Urbanized Area.

Illustration 1 Gainesville Metropolitan Area



D. Accessibility and Proximity

Unless otherwise indicated, accessibility to essential services includes:

- Roadway access, including Americans with Disability Act-compliant parking;
- Sidewalk and bicycle facility access;
- Transit service;
- Telecommunication access; and
- Internet/social media access.

In addition, paratransit service is provided countywide. Oversight of the paratransit program is implemented by the Alachua County Transportation Disadvantaged coordinating Board. Paratransit coordination is currently provided by MV Transportation, Inc.

Chapter I

Essential Services

THIS PAGE LEFT BLANK INTENTIONALLY

Chapter I: Essential Services

In accordance with the federal planning emphasis area description, essential service categories include: employment; health care; schools/education and recreation. For the purposes of this document, access to government services, including housing, public safety and security and information technology are also identified. As appropriate within each essential service category, service providers are further categorized by government entity and the private sector.

A. Employment

1. Federal

Agency	Internet Access
Department of Commerce	https://www.commerce.gov/
Department of Labor	https://www.dol.gov/

2. State

Agency	Internet Access
Department of Economic Opportunity	http://www.floridajobs.org/
Enterprise Florida	https://www.enterpriseflorida.com/
Department of Vocational Rehabilitation	http://www.rehabworks.org/

3. Alachua County

Agency	Internet Access
Alachua County Workforce	http://www.alachuacounty.us/businesses/pages/workforce.aspx

4. City of Gainesville

Agency	Internet Access
Gainesville Economic Development and Innovation	http://www.cityofgainesville.org/EconomicDevelopmentandInnovation.aspx

5. Private Sector

a. Agencies

Agency	Internet Access
Gainesville Area Chamber of Commerce	http://www.gainesvillechamber.com/
Center for Independent Living	http://cilncf.org/

b. Local Facilities

Table I-1 - Private Sector Employment Agencies

Name	Address	Website
Action Labor	16 NW 6 Avenue	http://www.actionlabor.com/
Advantage Personnel Resources	8831 SW 92 Lane	http://www.apradvantage.com/
BioSupport Solutions	8019 SW 55 Place	-
CareerOneStop	10 NW 6 Street	https://www.careeronestop.org/
Express Employment Professionals	4780 NW 39 Avenue Suite 7	https://www.expresspros.com/
FastTrack Staffing, Inc.	2233 NW 41 Street Suite 300-C	https://www.fasttrackse.com/
FloridaWorks	4800 SW 13 Street	http://careersourcencfl.com/
Freedom Healthcare & Staffing	5200 West Newberry Road	-
Holloway Employment Service	2632 NW 43 Street	-
Janus Business Solutions	5226 NW 119 Street	http://janbus.com/?reqp=1&reqr=
Kelly Services	2210 NW 40 Terrace Suite B	http://www.kellyservices.com/global/home/
Labor Finders	1001 NE Waldo Road	http://www.laborfinders.com/
Labor Ready	111 SW 1 Street	http://www.peopleready.com/
Manpower	5206 SW 34 Street	https://www.manpower.com/
MDT Personnel	501 SW 23 Place	-
Medical Personnel	4140 NW 27 Lane	-
Propay	3520 NW 43 Street	http://www.propaypeo.com/
Remedy Intelligent Staffing	4907 NW 43 Street Suite B	https://www.remedystaffing.com/
Rescare Homecare	529 NW 19 Street	https://www.rescare.com/homecare-services/
Staff America	5200 West Newberry Road Suite E4	-
Suwannee Medical Personnel	4650 NW 39 Place	http://suwanneemedical.com/
TempForce	4740 NE 39 Avenue 4740 NW 39 Place Suite A	http://www.tempforcegainesville.com/
TMS Staffing	1801 NE 23 Avenue	http://www.tmsstaffing.com/
Tradesmen International	2512 NE 1 Boulevard 4585 NW 6 Street Suite D	https://www.tradesmeninternational.com/
Trojan Labor	211 SW 4 Avenue	-
Wal-Staf Personnel Services	4140 NW 27 Lane	http://www.wal-staf.com/

B. Health Care

1. Federal

a. Agencies

Agency	Internet Access
Department of Health and Human Services	https://www.hhs.gov/
Centers for Disease Control and Prevention	https://www.cdc.gov/
Department of Veterans Affairs	https://www.va.gov/

b. Local Facilities

Table I-2 - Federal Health Facility

Name	Address	Website
Malcom Randall VA Medical Center	1601 SW Archer Road	http://www.northflorida.va.gov/
Social Security Administration Office	4562 NW 13 Street	-

2. State

a. Agencies

Agency	Internet Access
Agency for Health Care Administration	http://ahca.myflorida.com/
Department of Children and Families	http://www.myflfamilies.com/
Department of Elder Affairs	http://elderaffairs.state.fl.us/index.php
Department of Health	http://www.floridahealth.gov/ http://alachua.floridahealth.gov/locations/index.html
Department of Veterans Affairs	http://floridavets.org/
Developmental Disability Center	http://www.apd.myflorida.com/region/stateoffice.htm
Division of Blind Services	http://dbs.myflorida.com/
Florida Kid Care	http://www.floridakidcare.org/
Shands Hospital / University of Florida Health	https://ufhealth.org/

b. Local Facilities

Table I-3 - State Health Facilities

Facility	Location
State of Florida	
Department of Health - Alachua County - Southwest Clinic	816 SW 64 Terrace
Department of Health - Alachua County - Main Site	224 SE 24 Street
Department of Health- Alachua County - Fearnside Clinic	3600 NE 15 Street
Tacachale Clinical Laboratory	1621 NE Waldo Road
Tacachale Development Disability Center	1621 NE Waldo Road
UF Health Campus Context Area	
UF Health Shands Hospital -	1600 SW Archer Road
Medical Lab	1600 SW Archer Road
Nephrology	1600 SW Archer Road Room 1901
Pathology Laboratories	1600 SW Archer Road
Stem Cell Lab	1600 SW Archer Road
University of Florida Mobile Outreach Clinic	1600 SW Archer Road
UF Health Medical Plaza -	2000 SW Archer Road
Medical Lab	2000 SW Archer Road
University of Florida Physicians Internal Medicine	2000 SW Archer Road 4TH Floor
Internal Medicine & Medical Specialties	2000 SW Archer Road Room 3105
University of Florida Urology Clinic	2000 SW Archer Road Room 3204
Womens Health	2000 SW Archer Road Room 4234
UF Health Adult After Hours Orthopedic Institute	3450 Hull Road
UF Health Dialysis Unit	2409 SW Archer Road
UF Health Florida Surgical Center	3480 Hull Road
UF Health Pathology Laboratories	1355 Museum Drive
University of Florida Oral Pathology Laboratory	1395 Center Drive
University of Florida Pediatric Continuity Care Clinic	1699 SW 16 Avenue
University of Florida Student Health Care Center	280 Fletcher Drive

Table I-4 - State Health Facilities (Continued)

Facility	Location
UF Health Outside Campus Context Area	
UF Health Family Medicine -	
Eastside	410 NE Waldo Road
Haile Plantation	2846 SW 87 Way Suite A
Hampton Oaks	200 SW 62 Boulevard Suite D
Jonesville	13611 NW 1 Lane Suite 200
Magnolia Parke	3951 NW 48 Terrace Suite 101
Main Street	1707 N Main Street
University of Florida Internal Medicine at Tower Hill	7540 W University Avenue
UF Health Pediatrics -	
Magnolia Parke	4740 NW 39 Place Suite B
Tioga	133 SW 130 Way Suite C
Tower Square	7046 SW Archer Road
UF Health Shands SpringHill -	
University of Florida Dermatology	4037 NW 86 Terrace
University of Florida Reproductive Medicine	4037 NW 86 Terrace Room 1157
University of Florida IVF and Andrology Lab	4037 NW 86 Terrace
University of Florida Womens Center	4037 NW 86 Terrace
Psychiatric Hospital	4101 NW 89 Boulevard
Rehab Hospital	4101 NW 89 Boulevard
UF Health Shands Emergency Center Laboratory	8475 NW 39 Avenue
UF Health Emergency Center Laboratory - Kanapaha	7405 SW Archer Road
UF Health Pathology Laboratories	4800 SW 35 Drive
UF Health Medical Lab Rocky Point	4800 SW 35 Street
UF Health Shands Homecare	1610 NW 23 Avenue

3. Alachua County

Agency	Internet Access
Alachua County Veterans Services	http://www.alachuacounty.us/depts/css/veterans/pages/veteransservices.aspx

4. City of Gainesville

Agency	Internet Access
None	-

5. Private Sector

a. Agencies

Agency	Internet Access
Aging With Dignity	https://www.agingwithdignity.org/
Center for Independent Living	http://cilncf.org/
North Florida Regional Medical Center	http://nfrmc.com/

b. Local Facilities

Table I-5 - Private Sector Health Facilities

Facility	Location
Hospitals and Clinics	
Carespot Express Healthcare	3925 NW 43 Street
Carespot Express Healthcare	720 SW 2 Avenue
Carespot Express Healthcare	3581 SW Archer Road Units 30 and 40
Emergency Physicians Medical Center	2445 SW 76 Street Suite 110
Emergency Physicians Medical Center	9181 NW 39 Avenue
Eye Associates Of Gainesville	2521 NW 41 Street
Gainesville Sleep Lab Llc	9200 NW 36 Place Suite B
Mederi Caretenders Health & Rehab	8109 NW 27 Boulevard
Meridian Behavioral Healthcare Inc	4300 SW 13 Street
Meridian Behavioral Healthcare Inc	701 NE 13 Street
Meridian Behavioral Healthcare Inc	1329 SW 16 Street
North Florida Regional Medical Center	6500 Newberry Road
Select Specialty Hospital Gainesville Inc	2708 SW Archer Road
Sleep Solutions Of North Florida Llc	6604 NW 9 Boulevard

Table I-6 - Private Sector Health Facilities (Continued)

Facility	Location
Laboratories and Medical Support Facilities	
Acupuncture and Alternative Medicine	804 NW 16 Avenue
Avery Rehab	105 SW 140 Court
Biotest Plasma Center	2315 NW 13 Street
BPL Plasma Inc	150 NW 6 Street
Digestive Disease Associates Of North Florida Inc	6400 W Newberry Road Suite 302
Gainesville High Field MRI	4340 Newberry Road
Fit For Life Physical Therapy Inc	4343 W Newberry Road
Fit For Life Physical Therapy Inc	3919 W Newberry Road
FMC Gainesville East Dialysis Center	720 SW 2 Avenue, Suite 250
Fresenius Gainesville Dialysis Center	1775 NW 80 Boulevard
Hematopathology Associates Llc	106 SW 10 Street Suite C
Histology Tech Services Inc	7314 W University Avenue Suite C
Lifesouth Community Blood Centers Inc	4039 Newberry Road
Medical Imaging Inc. (Mobile)	5000 NW 27 Court
Planned Parenthood Of South East And North Florida	914 NW 13 Street
Quality Labs Of Florida Llc	926 NW 13 Street
Request Physical Therapy	4820 W Newberry Road
Sinfonia Family Services Of Florida Inc	17 NW 33 Court
Youth Talk-Corner Drug Store	3615 SW 13 Street
Pharmacies	
Ayers Pharmacy	720 SW 2 Avenue
CVS	4145 NW 53 Avenue
CVS	43 54 NW 23 Avenue
CVS	3404 SW Archer Road
CVS	3904 NW 13 Street
CVS	3720 NW 13 Street
Walgreens	3909 NW 13 Street
Walgreens	5171 NW 43 Street
Walgreens	3455 SW Archer Road
Walgreens	7520 W Newberry Road
Wal-Mart Pharmacy	1800 NE 12 Avenue
Wal-Mart Pharmacy	5700 NW 23 Street
Westlab Pharmacy	4410 W Newberry Road
Wise's Pharmacy	708 SW 4 Avenue

Table I-7 - Private Sector Health Facilities (Continued)

Facility	Location
Home Health Agency	
Barnes Healthcare Of Florida Llc	1700 NW 80 Boulevard
Brooks Home Care Advantage Inc	4615 NW 53 Avenue STE C
Champion Home Health Care	3911 W Newberry Road Suite B2
Comfort Keepers	1035 NW 57 Street
Crescent Healthcare Inc	5431 SW 35 Drive Suite 200
Doctors Choice Home Care	5800 NW 39 Avenue Suite 104
HCP Home Health Agency	901 NW 8 Avenue B6
Home By Choice	5310 NW 8 Avenue Suite 2
Interim Healthcare Of Gainesville	3760 NW 83 Street Suite 2
Kindred at Home	3951 NW 48 Terrace Suite 201
Mederi Caretenders	4923 NW 43 Street Suite A
North Florida Retirement Village Inc	8000 NW 27 Boulevard
Nurse On Call	3630 SW 47 Avenue Suite 200
Nursecore Of Gainesville	4001 Newberry Road Suite E1
Suncrest Omni	95 NW 253 Street
Touching Hearts At Home Florida	5109 NW 39 Avenue Suite F
Hospice	
Haven Hospice	4200 NW 90 Boulevard
Hospice of North Central Florida	375-2751
Nursing Homes	
Brookdale Gainesville Southwest	1001 SW 62 Boulevard
Gainesville Health Care Center	4842 SW Archer Road
North Florida Rehabilitation And Specialty Care	6700 NW 10 Place
Oak Hammock At The University Of Florida Inc	2660 SW 53 Lane
Palm Garden Of Gainesville	227 SW 62 Boulevard
Park Meadows Health And Rehabilitation Center	3250 SW 41 Place
Parklands Care Center	1000 SW 16 Avenue
Signature Healthcare Of Gainesville	4000 SW 20 Avenue
Terrace Health & Rehabilitation Center	7207 SW 24 Avenue

Table I-8 - Private Sector Health Facilities (Continued)

Facility	Location
Medical Offices	
All About Women Obstetrics & Gynecology Llc	6440 W Newberry Road Suite 111
All Womens Health Center Of Gainesville Inc	1135 NW 23 Avenue Suite N
Benton Pediatrics Inc	5612 NW 43 Street
Bread And Roses Well Woman Care	1233 NW 10 Avenue
Charles B Stoer Md	4525 SW 13 Street
Deardourff Timmons & Assoc Pa	6420 NW 9 Boulevard
Dermatology Associates	350 NW 76 Drive Suite A
Family Practice Associates Pa	4410-B Newberry Road
Florida Cancer Specialists Pl	6420 West Newberry Road
Florida Skin Cancer & Dermatology Specialists Pa	3700 NW 83 Street
Gainesville Dermatology & Skin Surgery Pa	114 NW 76 Drive
Gainesville Family Physicians Llc	6900 NW 9 Boulevard
Gainesville Gynecology Group	6730 NW 11 Place
Gainesville Internal Medicine Physicians	1130 NW 64 Terrace
Gentle Gynecology Of Gainesville Llc	6440 W Newberry Road Suite 202
Healthy Steps Pediatrics	2005 SW 75 Street Suite 10
Jacksonville Center For Reproductive Medicine Llc	6800 NW 9 Boulevard Suite 1
Nancy M Worthington Md Pa	5528 NW 43 Street
North Florida Womens Physicians Of Gainesville Llc	6440 W Newberry Road Suite 508
Palms Medical Group	1014 NW 57 Street
Rogers And Davidson Pa	4739 NW 53 Avenue Suite A
Southeastern Integrated Medical Pl	4343 W Newberry Road Suite 5
The Cardiac And Vascular Institute	4645 NW 8 Avenue
The Cardiac And Vascular Institute	1151 NW 64 Terrace
Womens Pelvic Health Llc	6440 W Newberry Road

C. Housing

1. Federal

Agency	Department of Housing and Urban Development
Internet Access	https://portal.hud.gov/hudportal/HUD https://portal.hud.gov/hudportal/HUD?src=/program_offices/housing https://portal.hud.gov/hudportal/HUD?src=/program_offices/fair_housing_equal_opp

2. State

Agency	Department of Economic Opportunity - Community Planning, Development and Services - Community Services
Internet Access	http://www.floridajobs.org/community-planning-and-development/community-services/low-income-home-energy-assistance-program http://www.floridajobs.org/community-planning-and-development/community-services/weatherization-assistance-program http://www.floridajobs.org/community-planning-and-development/community-services/community-services-block-grant-program http://www.floridajobs.org/community-planning-and-development/community-services/florida-har
Agency	Department of Economic Opportunity - Community Planning, Development and Services - Community Development Block Grant
Internet Access	http://www.floridajobs.org/community-planning-and-development/assistance-for-governments-and-organizations/community-development-block-grant-program http://www.floridajobs.org/community-planning-and-development/assistance-for-governments-and-organizations/disaster-recovery-initiative http://www.floridajobs.org/community-planning-and-development/assistance-for-governments-and-organizations/neighborhood-stabilization-program
Agency	Agency for Persons with Disabilities
Internet Access	http://apd.myflorida.com/
Agency	Florida Independent Council
Internet Access	http://www.floridasilc.org/
Agency	Department of Children and Families Homelessness Program
Internet Access	http://www.myflfamilies.com/service-programs/homelessness

3. Alachua County

a. Agencies

Agency	Internet Access
Alachua County Housing Authority	http://www.acha-fl.com/
Alachua County Housing Programs	http://www.alachuacounty.us/depts/css/house/pages/housing.aspx

b. Local Facilities

Table I-9 - Alachua County Housing Assistance Facilities

Facility	Location
Alachua County Housing Authority	703 NE 1 Street
Alachua County Housing Programs	218 SE 24 Street

4. City of Gainesville

a. Agencies

Agency	Internet Access
Gainesville Code Enforcement	http://www.cityofgainesville.org/CodeEnforcement.aspx
Gainesville Housing Authority	http://gainesvillehousingauthority.org/
Gainesville Housing and Community Development	http://www.cityofgainesville.org/HousingCommunityDevelopment.aspx
Gainesville Public Works Department	http://www.cityofgainesville.org/PublicWorks.aspx
Gainesville Regional Utilities	http://www.gru.com/
Regional Transit System	http://go-rts.com/

b. Local Facilities

Table I-10 - City of Gainesville Housing Assistance and Utility Facilities

Agency	Location
Gainesville Code Enforcement	306 NE 6 Avenue
Gainesville Housing Authority	1900 SE 4 Street
Gainesville Department of Doing	306 NE 6 Avenue
Gainesville Public Works Department	405 NW 39 Avenue
Gainesville Regional Utilities	301 SE 4 Avenue
Regional Transit System	34 SE 13 Road

5. Private Sector

Agency	Internet Access
Center for Independent Living	http://cilncf.org/

D. Public Safety and Other Essential Services

1. Federal

Agency	Internet Access
Federal Emergency Management Agency	https://www.fema.gov/

2. State

a. Agencies

Agency	Internet Access
Department of Highway Safety and Motor Vehicles	https://www.flhsmv.gov/
Department of Juvenile Justice	http://www.djj.state.fl.us/
Division of Emergency Management	http://www.floridadisaster.org/index.asp
Eight Judicial District - Public Defender	http://publicdefender.alachuacounty.us/
Eight Judicial District - State Attorney's Office	http://www.sao8.org/
Florida Department of Law Enforcement	http://www.fdle.state.fl.us/cms/home.aspx
Florida Highway Patrol - Troop B	http://www.flhsmv.gov/florida-highway-patrol/about-fhp/
Guardian Ad Litem	http://guardianadlitem.org/
State Fire Marshall	http://www.myfloridacfo.com/division/sfm/
University of Florida Emergency Management	https://emergency.ufl.edu/
University of Florida Police Department	http://www.police.ufl.edu/

b. Local Facilities

Table I-11 - State Public Safety and Other Essential Service Facilities

Facility	Location
Judiciary / Legal Services	
Department of Juvenile Justice - Detention Center	14107 N U.S. 441 3440 NE 39 Avenue
Eighth Judicial Circuit Court - Alachua County Criminal Justice Center Alachua County Family and Civil Justice Center	220 S Main Street 201 E University Avenue
Guardian Ad Litem	101 SE 1 Street
Public Defender - Eight Judicial District	35 N Main Street
State Attorney's Office - Eighth Judicial District	120 W University Avenue
Law Enforcement / Emergency Management / Other Essential Services	
Florida Department of Law Enforcement - Gainesville Field Office	386.462.9975
Florida Highway Patrol - Troop B	6300 NW 13 Street
Department of Highway Safety and Motor Vehicles Service Centers Downtown Northwest - Drive Testing by Appointment Southwest	(Alachua County Tax Collector Branch Offices) 12 SE 1 Street 5801 NW 34 Boulevard 3837 Windmeadows Boulevard
University of Florida Emergency Management	1555 Museum Road
University of Florida Police Department	1555 Museum Road

3. Alachua County

a. Agencies

Agency	Internet Access
Animal Services	http://www.alachuacounty.us/Depts/PW/animalServices/Pages/AnimalServices.aspx
Emergency Management	http://www.alachuacounty.us/depts/publicsafety/em/pages/emergencymanagement.aspx
Fire Rescue	http://www.alachuacounty.us/Depts/PublicSafety/Pages/fr.aspx
Sheriff's Office	http://www.alachuasheriff.org/
Solid Waste and Resource Recovery	http://www.alachuacounty.us/Depts/solidwaste/Pages/default.aspx
Supervisor of Elections	http://www.votealachua.com/

b. Local Facilities

Table I-12 - Alachua County Public Safety and Other Essential Service Facilities

Facility	Location
Fire Rescue	
Station 12	1200 SE 43 Street
Station 15	7000 SW 88 Street
Station 16	1600 Ft Clarke Boulevard
Station 19	1800 SW 43 Street
Station 33	5901 NW 34 Boulevard
Law Enforcement / Emergency Management / Other Essential Services	
Alachua County Animal Services	3400 NE 53 Avenue
Alachua County Board of County Commissioners/Manager Offices	12 SE 1 Street
Alachua County Emergency Management	1100 SE 27 Street
Alachua County Library District - Downtown Branch Millhopper Branch Tower Road Branch	401 E University Avenue 3145 NW 43 Street 3020 SW 75 Street
Alachua County Property Appraiser	
Alachua County Sheriff's Office	2621 SE Hawthorne Road
Alachua County Solid Waste and Resource Recovery Environmental Park Collection Center Fairbanks Collection Center Hazardous Waste Collection Center North Central Collection Center	5620 NW 120 Lane 5115 NE 63 Avenue 9920 NE Waldo road 5125 NE 63 Avenue 10714 State Road 121
Alachua County Supervisor of Elections	515 N Main Street, Suite 300
Alachua County Tax Collector - Downtown Northwest Southwest	12 SE 1 Street 5801 NW 34 Boulevard 3548 Windmeadows Boulevard

4. City of Gainesville

a. Agencies

Agency	Internet Access
Gainesville Fire Rescue	http://www.cityofgainesville.org/GainesvilleFireRescue(GFR).aspx
Gainesville Police Department	http://www.gainesvillepd.org/

b. Local Facilities

Table I-13 - City of Gainesville Public Safety and Other Essential Service Facilities

Facility	Location
Fire Rescue	
Station 1	427 S Main Street
Station 2	2210 SW Archer Road
Station 3	900 NE Waldo Road
Station 4	10 SW 36 Street
Station 5	1244 NW 30 Avenue
Station 6	3681 NE 47 Avenue
Station 7	5601 NW 43 Street
Station 8	3223 NW 42 Avenue
Station 9	State Road 24 - To Be Developed
Law Enforcement / Other Essential Services	
Gainesville Commission / Mayor / Manager Offices	200 E University Avenue
Gainesville Police Department	545 NW 8th Avenue
Gainesville Regional Transit System	34 SE 13 Road
Gainesville Regional Utilities - Electric, Gas, Garbage, GATORNET/GRUCOM, Wastewater, Water	301 SE 4 Avenue

5. Private Sector

Agency	Internet Access
None	-

E. Recreation

1. Federal

Agency	Internet Access
Recreation.gov Partnership Bureau of Land Management Bureau of Reclamation Bureau of Engraving and Printing Federal Highway Administration National Archives & Records Administration National Oceanic & Atmosphere Administration National Park Service Smithsonian Institution Tennessee Valley Authority Fish and Wildlife Service US Army Corps of Engineers US Forest Service	https://www.recreation.gov/ Bureau of Land Management Bureau of Reclamation Bureau of Engraving and Printing Federal Highway Administration National Archives & Records Administration National Oceanic & Atmosphere Administration https://www.nps.gov/index.htm National Park Service Smithsonian Institution Tennessee Valley Authority Fish and Wildlife Service US Army Corps of Engineers US Forest Service
Department of Education Recreation Program	https://www2.ed.gov/programs/rsarecreation/index.html

Recreation.gov is your gateway to discover America's Outdoors and more! Recreation.gov is your one-stop shop for trip planning, information sharing and reservations brought to you by 12 federal [Participating Partners](#). Seven of these partner agencies including the Army Corps of Engineers, Forest Service, National Park Service, Bureau of Land Management, Bureau of Reclamation, Fish and Wildlife Service, and the National Archives, offer advance reservations at 2,500 federal areas for over 60,000 facilities and activities. Use Recreation.gov to:

- Discover which parks, forests, lakes, museums, and areas managed by federal agencies offer recreation opportunities near you or your destination.
- Use interactive maps to get information, plan your trip, or to initiate a reservation on-line (or [Contact Us](#)).

<https://www.recreation.gov/>

Recreation.gov Participating Partner Agency Directory



Bureau of Land Management - The Bureau of Land Management, an agency within the United States Department of the Interior, administers 258 million surface acres of America's public lands, located primarily in 12 Western States. The Bureau of Land Management sustains the health, diversity, and productivity of the public lands for the use and enjoyment of present and future generations.

[Bureau of Land Management](#)

[Bureau of Land Management
Reservations](#)



Bureau of Reclamation - Established in 1902, the Bureau of Reclamation is best known for the dams, powerplants, and canals it constructed in the 17 western states. These water projects led to homesteading and promoted the economic development of the West. Reclamation has constructed more than 600 dams and reservoirs including Hoover Dam on the Colorado River and Grand Coulee on the Columbia River.

[Bureau of Reclamation](#)

[Bureau of Reclamation
Reservations](#)



Bureau of Engraving and Printing - The mission of the Bureau of Engraving and Printing is to design and manufacture high quality security documents that deter counterfeiting and meet customer requirements for quality, quantity and performance. The Bureau of Engraving and Printing designs, prints, and furnishes a large variety of security documents, including Federal Reserve Notes, identification cards, naturalization certificates, and other special security documents.

[Bureau of Engraving and Printing](#)



Federal Highway Administration - The Federal Highway Administration is charged with the broad responsibility of ensuring that America's roads and highways continue to be the safest and most technologically up-to-date. Although State, local, and tribal governments own most of the nation's highways, the Federal Highway Administration provides financial and technical support to them for constructing, improving, and preserving America's highway system. Its annual budget of more than \$30 billion is funded by fuel and motor vehicle excise taxes. The budget is primarily divided between two programs: Federal-aid funding to State and local governments; and Federal Lands Highways funding for national parks, national forests, Indian lands, and other land under Federal stewardship.

[Federal Highway Administration](#)



National Archives & Records Administration - The National Archives and Records Administration serves American democracy by safeguarding and preserving the records of our Government, ensuring that the people can discover, use, and learn from this documentary heritage. The National Archives and Records Administration ensures continuing access to the essential documentation of the rights of American citizens and the actions of their government. It supports democracy, promote civic education, and facilitate historical understanding of our national experience.

[National Archives & Records Administration](#)

[National Archives Reservations](#)



National Oceanic & Atmosphere Administration - The National Oceanic and Atmospheric Administration conducts research and gathers data about the global oceans, atmosphere, space, and sun, and applies this knowledge to science and service that touch the lives of all Americans.

[National Oceanic & Atmosphere Administration](#)



National Park Service - The National Park Service preserves unimpaired the natural and cultural resources and values of the national park system for the enjoyment, education, and inspiration of this and future generations. The Park Service cooperates with partners to extend the benefits of natural and cultural resource conservation and outdoor recreation throughout this country and the world.

[National Park Service](#)

[National Park Service Reservations](#)



Smithsonian Institution - The Smithsonian is committed to enlarging our shared understanding of the mosaic that is our national identity by providing authoritative experiences that connect us to our history and our heritage as Americans and to promoting innovation, research and discovery in science. These commitments have been central to the Smithsonian since its founding more than 155 years ago.

[Smithsonian Institution](#)



Tennessee Valley Authority - For more than seven decades, the Tennessee Valley Authority has been improving the quality of life in the Tennessee Valley through its threefold mission of providing affordable and reliable power, promoting sustainable economic development, and acting as a steward of the Valley's natural resources. Access the Tennessee Valley Authority web site (link below), where you'll find information about the many ways in which the Tennessee Valley Authority fulfills these responsibilities.

[Tennessee Valley Authority](#)



Fish and Wildlife Service - The Fish and Wildlife Service's mission is, working with others, to conserve, protect and enhance fish, wildlife, and plants and their habitats for the continuing benefit of the American people.

[Fish and Wildlife Service](#)

[Fish and Wildlife Service
Reservations](#)



US Army Corps of Engineers - The United States Army Corps of Engineers serves the Armed Forces and the Nation by providing vital engineering services and capabilities, as a public service, across the full spectrum of operations from peace to war in support of national interests.

[US Army Corps of Engineers](#)

[US Army Corps of Engineers
Reservations](#)



US Forest Service - Established in 1905, the Forest Service is an agency of the United States Department of Agriculture. The Forest Service manages public lands in national forests and grasslands. Gifford Pinchot, the first Chief of the Forest Service, summed up the mission of the Forest Service: "to provide the greatest amount of good for the greatest amount of people in the long run." National forests and grasslands encompass 193 million acres of land, which is an area equivalent to the size of Texas.

[US Forest Service](#)

[US Forest Service
Reservations](#)

2. State

a. Agencies

Agency	Internet Access
Department of Environmental Protection Division of State Parks	http://www.dep.state.fl.us/mainpage/programs/parks.htm https://www.floridastateparks.org/
Florida Fish and Wildlife Commission	http://myfwc.com/
Natural North Florida	http://www.naturalnorthflorida.com/
Visit Florida	http://www.visitflorida.com/en-us.html

b. Local Facilities

Table I-14 - State Recreation Sites

Name	Location/Access	Amenities
Devil's Millhopper State Geological Park	4732 Millhopper Road	Nature Study, Picnic, Visitor Center
Dudley Farm Historic State Park	18730 W Newberry Road	19th Century Working Farm, Visitor Center
Gainesville Hawthorne State Trail	3300 SE 15th Street - Trailhead	Biking, Hiking, Horseback Riding, Nature Study, Rollerblading, Running
Paynes Prairie Preserve State Park	4801 Camp Ranch Road, Gainesville & 100 Savannah Boulevard, Micanopy	Boat Ramp to Lake Wauberg, Biking, Fishing, Hiking, Horseback Riding, Nature Study, Visitor Center
San Felasco Preserve State Park	11500 Block Millhopper Road Gainesville & 12720 NW 109 Lane, Alachua	Biking, Hiking, Horseback Riding, Nature Study

3. Alachua County

a. Agencies

Agency	Internet Access
Alachua County Library District	https://www.aclib.us/
Alachua County Parks and Recreation	http://www.alachuacounty.us/depts/pw/parksandrecreation/pages/parkslist.aspx
Alachua County Visitors and Convention Bureau	http://www.visitgainesville.com/

b. Local Facilities

Table I-15 - Alachua County Recreation Sites

Name	Location	Amenities
Libraries		
Downtown Main Library	401 East University Avenue	Computers, Internet Access, Meeting Rooms
Millhopper Library Branch	3145 NW 43 Street	Computers, Internet Access, Meeting Rooms
Tower Road Library Branch	3020 SW 75 Street	Computers, Internet Access, Meeting Rooms
Parks		
Alachua County Fairgrounds	3100 NE 39 Avenue	Public Restrooms
Copeland Park	7020 NE 27 Avenue	Ballfields, Basketball Court, Public Restrooms, Picnic-No Shelter, Picnic-Shelter, Playground, Sand Volleyball
Cynthia Moore Chestnut Park and Clark Butler Preserve	2315 SE 35 Street	Ballfields, Public Restrooms, Picnic-No Shelter, Picnic-Shelter, Playground, Sand Volleyball,
Earl P. Powers Park	5910 SE Hawthorne Road	Boat Ramp, Fishing, Nature Study, Picnic-No Shelter, Picnic-Shelter, Playground, Public Restrooms
Forest Park	4501 SW 20 Avenue	Ballfields, Public Restrooms, Pets-Unleashed Area, Picnic-Shelter, Sand Volleyball
Kanapaha Botanical Gardens	4700 SW 58 Drive	Food concession, Nature Study, Picnic-No Shelter, Picnic-Shelter
Lake Kanapaha	5800 Block SW Archer Road	To Be Developed
Rotary Park at Jonesville	14100 NW 32 Avenue	Ballfields, Basketball Courts, Public Restrooms, Fitness Trail, Hiking Trail, Picnic-No Shelter, Picnic-Shelter, Tennis Court
Squirrel Ridge Park	1603 SW Williston Road	Crime Victim Memorial Garden, Ballfield, Dog-Unleashed Area, Playground
Veterans Memorial Park	400 SW 41 Place	Ballfields, Basketball Courts, Community Center, Public Restrooms, fitness trail, hiking trail, Nature Study, Picnic-Shelter, Playground, Sand Volleyball, Veterans Memorial
Preserve		
Sweetwater Preserve	1600 Block SW Williston Road	Bicycle trail, hiking trail, nature study
Visitors and Convention Bureau		
Visit Gainesville	30 East University Avenue	374.5231, Alachua County/Gainesville Visitors and Convention Bureau

4. City of Gainesville

a. Agency

Agency	Internet Access
Parks, Recreation and Cultural Affairs	http://www.cityofgainesville.org/ParksRecreationCulturalAffairs.aspx

b. Local Facilities

Table I-16 - City of Gainesville Recreation Sites

Name	Location	Amenities
Recreation and Neighborhood Parks		
Albert "Ray" Massey (Westside) Park	1001 NW 34 Street	Parking, Restrooms, Basketball Courts with Lighting, Diamond Fields for Baseball/Softball, Racquetball Courts, Tennis Courts with Lighting, Unpaved Trail, Picnic Tables, Grills, Pavilion, Playground, Dogs Allowed with Leash, Skate Park, Westside Pool, Fitness Stations along the Trail for Pull-Ups and Parallel Bar
A.N.N.E. Park	6224 NW 28 Terrace	Basketball Courts without Lighting, Picnic Tables, Pavilion, Playground, Dogs Allowed with Leash
Archery Range Wacahoota	1200 Block SW Williston Road	Archery Range, Gator Bowman Club - 332.1969 floridaarchery.org/gator.htm
Cedar Grove Park	1200 NE 22 Street	Playground, Dogs Allowed with Leash
Citizens Field	1400 NE 8 Avenue	Football Field, School Board
Depot Park	200 SE Depot Avenue	393-8533, Parking, Restrooms, Pavilion, Grills, Splash Pad, Picnic Tables, Paved Trail, Dogs Allowed with Leash (Not in Playground)* http://www.depotpark.org/
Fred Cone Park	2841 East University Avenue	Parking, Restrooms, Basketball Courts without Lighting, Diamond Fields for Baseball/Softball, Multipurpose Field, Picnic Tables, Grills, Pavilion, Playground, Dogs Allowed with Leash *
Green Acres Park	3704 SW 8 Avenue	Parking, Unpaved Trail, Picnic Tables, Grills, Playground, Dogs Allowed with Leash, Biking Allowed on Trail
Greentree Park	2101 NW 39 Avenue	Parking, Restrooms, Basketball Courts without Lighting, Diamond Fields for Baseball/Softball, Picnic Tables, Grills, Pavilion, Playground, Dogs Allowed with Leash*
Haisley Lynch Park	500 Block S Main Street	Dog Park, Dog Allowed with Leash
Hibiscus Park	300 Block NW 26 Street	-
Kiwanis Challenge Park	NW 36 Avenue	Parking, Restrooms, Basketball Courts without Lighting, Picnic Tables, Grills, Pavilion, Playground, Dogs Allowed with Leash*
Kiwanis/Girl Scout Park	NW 8 Street and NW 8 Place	Picnic Tables, Grills, Playground, Dog Allowed with Leash
Lincoln Park	900 SE 15 Street	Parking, Restrooms, Basketball Courts with Lighting, Diamond Fields for Baseball/Softball, Picnic Tables, Grills, Playground, Dogs Allowed with Leash *
Northeast 31 Avenue Park	1700 NE 31 Avenue	Parking, Basketball Courts without Lighting, Tennis Courts without Lighting, Picnic Tables, Grills, Playground, Dogs Allowed with Leash

*Wheelchair Accessible – Building | Parking | Restroom

Table I-16 - City of Gainesville Recreation Sites (Continued)

Name	Location	Amenities
Recreation and Neighborhood Parks (Continued)		
Northeast Complex	1400 NE 8 Avenue	Parking, Restrooms, Multipurpose Field, Dogs Allowed with Leash, Skate Park, Northeast Pool*
Northeast Park	501 NE 16 Avenue	Parking, Restrooms, Diamond Fields for Baseball/Softball, Multipurpose Field, Racquet Ball Courts, Tennis Courts with Lighting, Paved Trail, Picnic Tables, Grills, Pavilion, Playground, Dog Park, Dogs Allowed with Leash *
Northside Park	5701 NW 34 Boulevard	Restrooms, Racquet Ball Courts, Tennis Courts with Lighting, Picnic Tables, Grills, Pavilion, Playground, Dogs Allowed with Leash, Disc Golf, Horseshoe, Fitness Stations for Seniors
Oak Hill Park	NW 42 Avenue and NW 9 Street	Picnic Table, Playground, Dogs Allowed with Leash
Phoenix Park	2611 SW 31 Place	Picnic Tables, Playground, Dogs Allowed with Leash
Possum Creek Park	4009 NW 53 Avenue	Parking, Restrooms, Multipurpose Field, Nature Trail, Unpaved Trail, Boardwalk, Picnic Tables, Grills, Pavilion, Playground, Dog Park, Dog Allowed with Leash, Skate Park, Emergency Phone, Biking Allowed on Trail, Cell Phone tour*
Roper Park	401 Block NE 2 Street	Picnic Tables, Grills, Playground, Dogs Allowed with Leash
Sharmie Ffar Park	321 NW 10 Street	Picnic Tables, Playground, Dogs Allowed with Leash
Smokey Bear Park	2300 NE 15 Street	Picnic Tables, Grills, Playground, Walking Trail, Pavilion, Dogs Allowed with Leash, Off-Leash Dog Area
Springhill Park	918 SE 5 Avenue	Parking, Paved Trail, Picnic Tables, Grills, Dogs Allowed with Leash
Sweetwater Park	500 East University Avenue	Paved Trail, Picnic Tables, Grills, Playground, Dogs Allowed with Leash
T. B. McPherson Park	1717 SE 15 Street	Parking, Restrooms, Basketball Courts with Lighting, Diamond Fields for Baseball/Softball, Tennis Courts with Lighting, Unpaved Trail, Picnic Tables, Grills, Pavilion, Playground, Dog Allowed with Leash, Mickle Pool, Fitness Stations along the Trail for Sit-Ups, Push-Ups and Dip-Training
Tumblin Creek Park	1717 SE 15 Street	Parking, Basketball Courts with Lighting, Diamond Fields for Baseball/Softball, Picnic Tables, Grills, Pavilion, Playground, Dog Allowed with Leash
Woodlawn Park	1900 SE 4 Street	Restrooms, Basketball Courts w/ Light, Diamond Fields for Baseball/Softball, Picnic Tables, Grills, Pavilion, Playground, Dog Allowed with Leash

*Wheelchair Accessible – Building | Parking | Restroom

Table I-16 - City of Gainesville Recreation Sites (Continued)

Name	Location	Amenities
Nature Parks		
29 Road Nature Park	1502 NW 29 Road	Nature Trail, Dog Allowed w/ Leash, Biking Allowed on Trail
Alfred A. Ring Park	1801 NW 23 Boulevard	Parking, Restrooms, Nature Trail, Unpaved Trail, Boardwalk, Picnic Table, Pavilion, Playground, Dog Allowed with Leash, Emergency Phone*
Bivens Arm Nature Park	3650 South Main Street	Parking, Restrooms, Nature Trail, Unpaved Trail, Boardwalk, Picnic Table, Grills, Pavilion, Playground, Emergency Phone*
Boulware Springs Nature Park	3300 SE 15 Street	Parking, Restrooms, Paved Trail, Picnic Table, Grills, Pavilion, Dog Allowed with Leash, Water Works Spring House, Emergency Phone, Biking Allowed on Trail*
Broken Arrow Bluff Nature Park	5724 SW 46 Place	Nature Trail, Picnic Table, Dog Allowed with Leash
Clear Lake Nature Park	5480 SW 1 Avenue	Nature Trail, Unpaved Trail, Dog Allowed with Leash, Biking allowed on trail
Cofrin Nature Park	4810 NW 8 Avenue	Parking, Restrooms, Tennis Courts without Light, Nature Trail, Unpaved Trail, Picnic Tables, Grills, Pavilion, Playground, Dog Allowed with Leash, Emergency Phone
Colclough Pond Nature Park	2315 South Main Street	Nature Trail, Picnic Tables, Fishing allowed, Biking allowed on trail
Duval Park	520 NE 21 Street	Restroom, Paved Trail, Unpaved Trail, Boardwalk, Picnic Tables, Pavilion, Playground, Dog Allowed with Leash
Flatwoods Conservation Area	2010 NE 31 Avenue	Parking, Nature Trail, Dog Allowed with Leash, Biking Allowed on Trail
Gum Root Nature Park	7300 NE 27 Avenue	Parking, Nature Trail, Unpaved Trail, Dog Allowed with Leash
Hogtown Creek Headwaters Park	1500 NW 45 Avenue	Parking, Restroom, Nature Trail, Dog Allowed with Leash
John Mahon Nature Park	4300 Block West Newberry Road	Parking, Nature Trail, Unpaved Trail, Picnic Tables, Dog Allowed with Leash
Loblolly Woods	3315 NW 5 Avenue	Parking, Restrooms, Nature Trail, Unpaved Trail, Boardwalk, Picnic Tables, Dog Allowed with Leash, Environmental Center, Emergency Phone, Biking Allowed on Trail*
Morningside Nature Center	3540 East University Avenue	334.3326, Parking, Restrooms, Nature Trail, Unpaved Trail, Boardwalk, Picnic Tables, Nature Center/Ed Farm, Emergency Phone, Cell Phone Tour*
Palm Point Nature Park	7401 Lakeshore Drive	Parking, Nature Trail, Picnic Tables, Grills, Emergency Phone
San Felasco Park	6400 NW 43 Way	Parking, Restrooms, Nature Trail, Paved Trail, Unpaved Trail, Boardwalk, Picnic Tables, Grills, Pavilion, Playground, Dog Allowed with Leash
Split Rock Conservation Area	6000 Block SW 20 Avenue	Nature Trail, Unpaved Trail, Dog Allowed with Leash, Biking Allowed on Trail
Springtree Park	2700 NW 39 Avenue	Nature Trail, Unpaved Trail, Picnic Table, Playground, Dog Allowed with Leash
Sweetwater Wetlands Park	325 SW Williston Road	393-8520, Parking, Information Booth, Restrooms, Pavilion, Boardwalks, Nature Trail, Wildlife Viewing* www.sweetwaterwetlands.org

*Wheelchair Accessible – Building | Parking | Restroom

Table I-16 - City of Gainesville Recreation Sites (Continued)

Name	Location	Amenities
Community Centers		
Albert "Ray" Massey Westside Recreation Center	1001 NW 34 Street	334.2821, Parking, Restrooms, Basketball Courts with Lighting, Racquetball Courts, Tennis Courts with Lighting, Picnic Tables, Grills, Pavilion, Playground, Skate Park, Westside Pool*
Clarence R Kelly Community Center	1700 NE 8 Avenue	334.2185, Parking, Basketball Courts with Lighting, Playground*
Eastside Community Center	2841 East University Avenue	334.2714, Restrooms, Basketball Courts with Lighting, Multipurpose Field, Picnic Table, Pavilion, Playground*
Martin Luther King Jr. Multipurpose Center	1028 NE 14 Street	393.5053, Parking, Playground, Basketball Court Indoor, Northeast Pool*
Porter's Community Center	512 SW 6 Avenue	334.3366, Basketball Courts without Lighting, Picnic Table, Playground*
Rosa B. Williams / Union Academy	524 NW 1 Street	373.9392, Basketball Courts with Lighting, Playground*, Programming by Yopp!, Inc.
Gainesville/Alachua Senior Recreation Center	5701 NW 34 Boulevard	Parking*, Programming by ElderCare of Alachua County
T. B. McPherson Center	1717 SE 15 Street	334-2188, Restrooms, Basketball Courts with Lighting, Racquet Ball Courts, Tennis Courts with Lighting, Picnic Table, Grills, Pavilion, Playground, Mickle Pool
Thelma A. Boltin Center	516 NE 2 Avenue	334.2103, Parking*
Wilhelmina Johnson Resource Center	321 NW 10 Street	Parking*

*Wheelchair Accessible – Building | Parking | Restroom

Table I-16 - City of Gainesville Recreation Sites (Continued)

Name	Location	Amenities
Community Gardens		
Community Garden	516 NE 2nd Avenue	-
Community Garden	2950 SW 40 Place	-
Community Garden	1700 NE 31 Avenue	-
Dreamers Garden 700	3400 SE 15 Street	-
Green Acres Park	3704 SW 8 Avenue	Parking, Unpaved Trail, Picnic Tables, Grills, Playground, Dogs Allowed with Leash, Biking Allowed on Trail
McRorie Community Garden	600 SE 4 Avenue	-
Parking Lot 2 Community Garden	200 NW 2 Avenue	-
Cultural and Special Facilities		
Bo Diddley Community Plaza	111 East University Avenue	393.8202, Stage www.bodiddleyplaza.com
Evergreen Cemetery	401 SE 21 Avenue	393.8535, Restrooms, Historic, Cell Phone Tour www.thiswondrousplace.org
Ironwood Golf Course	2100 NE 39 Avenue	393-8500, Parking, Golf www.ironwoodgolfcourse.org
Tench Artist Building	200 South Main Street	393.8539*
Historic Thomas Center & Gardens	302 NE 6 Avenue	393.8539, Historic, Emergency Phone, Cell Phone Tour*
Pools		
Andrew R. Mickle, Sr. Pool (T. B. McPherson Park)	1717 SE 15 Street	334.2190, Parking, 25-Yard Pool, Rock Wall*
Dwight H. Hunter (Northeast) Pool	1100 NE 14 Street	334.2191, Parking, Splash Pad, 50-Meter Pool with Slide*
H. Spurgeon Cherry (Westside) Pool	1001 NW 31 Drive	334.2187, Parking, Splash Pad, 50-Meter Pool with Slide*
Tot Lots		
Barbara Higgins Park (Tot Lot #5)	1352 SE 2 Street	Picnic Tables, Grills, Pavilion, Playground, Dogs Allowed with Leash
C. F. Franklin Memorial Park (Tot Lot #1)	NE 4 Avenue and NE 15 Street	Basketball Courts without Lighting, Picnic Tables, Grills, Pavilion, Playground
Dolliree Bowens Tot Lot	820 NW 4 Avenue	Picnic Tables, Playground, Dog Allowed with Leash
NW 5 Avenue Park Seminary Tot Lot	1007 NW 5 Avenue	Paved Trail, Picnic Table, Grills, Playground, Dog Allowed with Leash
Pleasant Park (Tot Lot #3)	508 NW 2 Street	Playground, Dog Allowed with Leash
Hidden Gem Tot Lot	NW 32 Place and NW 20 Lane	Basketball Courts without Lighting, Picnic Tables, Grills, Playground, Dog Allowed with Leash
Mother Lucille Perkins Tot Lot	318 SW 7 Place	Picnic Tables, Grills, Pavilion, Playground
Tot Lot #2	SE 9 Street and SE 8 Avenue	Picnic Tables, Playground
Tot Lot #4	424 NW 6 Avenue	-

*Wheelchair Accessible – Building | Parking | Restroom

5. Private Sector

a. Agencies

Agency	Internet Access
Boys and Girls Clubs of Alachua County	https://www.myboysandgirlsclub.com/
Center for Independent Living	http://cilncf.org/
North Central Florida YMCA	http://www.ncfymca.org/

b. Local Facilities

Table I-17 - Private Sector Recreation Facilities

Name	Location	Amenities
Multipurpose Facilities		
Boys & Girls Club - Woodland Park	1900 SE 4 Street	377.8003, Gymnasium/Studio, Track
Boys & Girls Club - Southeast	1100 SE 17 Drive	244.5044, Gymnasium/Studio, Track
Boys & Girls Club - Northwest	2700 NW 51 Street	373.6639, Gymnasium/Studio, Track
Diamond Sports Park	4000 SW 122 Street	331.2388, Ballfields, Food Concession, Sand Volleyball
Gatorball Baseball Academy at Jonesville Park	3401 NW 143 Street	379-2999, Ballfields, Food Concession, Picnic Area, Playground, Public Restrooms, Walking Trail
Sun Country Sports - Jonesville	333 SW 140 Terrace	331.8773, Gymnasium/Studio, Pool, Rock Climbing
Sun Country Sports - Millhopper	4010 NW 27 Lane	378.8711, Gymnasium/Studio, Pool, Rock Climbing
YMCA - Northwood	5201 NW 34 Street	374.9622, Ballfields, Fitness Center, Gymnasium/Studio, Pool
YMCA - Southwest	9315 SW Archer Road	374.9622, Ballfields, Fitness Center, Gymnasium/Studio, Pool
Fitness Centers / Specialty Recreation		
Alley Gatorz	2606 NE Waldo Road	371.2695, Bowling Alley
Alter Ego Fitness Center Downtown	101 SE 2 Place, Suite 120	692.5837, Fitness Center
AMF Alley Katz	3705 SW 42 Avenue, #1	373.0815, Bowling Alley
B3 Gym	2134 NW 6 Street	234.4348, Fitness Center
Beastmode Boxing and Fitness Gym	250 SE 10 Avenue	535.0896, Fitness Center
CrossFit	1126 NW 2 Street	215.8609, Fitness Center
Gainesville Health & Fitness Center	4820 West Newberry Road	377.4955, Fitness Center
Gainesville Health & Fitness Center	2441 NW 43 Street	374.4634, Fitness Center
Go Primal Fitness & Training Institute	3842 West Newberry Road	372.5208, Fitness Center
RockyCreek Paintball	10614 SW Archer Road	371.2092, Paintball
Main Street Bar and Billiards	108 South Main Street	378-5081, Billiards
Orangetheory Fitness	Clark Butler Boulevard	242.0020, Fitness Center
Orangetheory Fitness	2005 NW 43 Street	559.3937, Fitness Center
Planet Fitness	2210 NW 13 Street	505.6685, Fitness Center
Splitz	1301 NW 76 Boulevard	332.2695, Bowling Alley

F. Schools/Education

1. Federal

Agency	Internet Access
Department of Education	https://www.ed.gov/

2. State

a. Agencies

Agency	Internet Access
Department of Education	http://www.fldoe.org/
State University System of Florida	http://www.flbog.edu/universities/
Florida College System	http://www.fldoe.org/schools/higher-ed/fl-college-system/index.stml

b. Local Facilities

Table I-18 - State Education Facilities

Facility	Location	Internet Access
Santa Fe College	3000 NW 83 Street	http://www.sfcollege.edu/
University of Florida	300 SW 13 Street	http://www.ufl.edu/

3. Alachua County

a. Agency

Agency	Internet Access
School Board of Alachua County	http://www.sbac.edu/pages/ACPS

b. Local Facilities

Table I-19 - Public Schools - High/Middle/Elementary

Facility	Location
High Schools	
Eastside High School	1201 SE 43 Street
F. W. Buchholz High School	5540 NW 27 Avenue
Gainesville High School	1900 NW 13 Street
Middle Schools	
Abraham Lincoln Middle School	1001 SE 12 Street
Fort Clarke Middle School	9301 NW 23 Avenue
Howard W. Bishop Middle School	1901 NE 9 Street
Kanapaha Middle School	5005 SW 75 Street
Westwood Middle School	3215 NW 15 Avenue
Charles W. Duval Elementary School	2106 NE 8 Avenue
Elementary Schools	
C. W. Norton Elementary School	2200 NW 45 Avenue
Glen Springs Elementary School	2826 NW 31 Avenue
Hidden Oak Elementary School	9205 NW 23 Avenue / 2100 Fort Clarke Boulevard
Idylwild Elementary School	4620 SW 20 Terrace
J. J. Finley Elementary School	1912 NW 5 Avenue
Joseph Williams Elementary School	1245 SE 7 Avenue
Kimball Wiles Elementary School	4601 SW 75 Street
Lake Forest Elementary School	4401 SE 4 Avenue
Lawton M. Chiles Elementary School	2525 School House Road
Littlewood Elementary School	812 NW 34 Street
Marjorie Kinnan Rawlings Elementary School	3500 NE 15 Street
Meadowbrook Elementary School	11525 NW 39 Avenue
Myra Terwilliger Elementary School	301 NEW 62 Street
Prairie View Elementary School	1700 SE 35 Avenue
Stephen Foster Elementary School	3800 NE 6 Street
W. A. Metcalfe Elementary School	1201 NE 18 Avenue
William S. Talbot Elementary School	5701 NW 43 Street

Table I-20 - Public Schools - Non-Traditional/Specialty/Pre-Kindergarten

Facility	Location
Adult Education Program	620 East University Avenue
Alachua Eschool (Virtual Franchise)	620 East University Avenue
Alachua Virtual Instruction Program	620 East University Avenue
Alachua Virtual Instruction Program (District Provided)	620 East University Avenue
Early Learning Academy At Duval	2106 NE 8 Avenue
Head Start/Pre-k E I Center	3600 NE 15 Street
Fearnside Family Services Center	3600 NE 15 Street
Florida Online High School	620 East University Avenue
Horizon Center. Alternative School	2802 NE 8 Avenue
Hospital Homebound	620 East University Avenue
Migrant Non-Enrolled Students	620 East University Avenue
P. K. Yonge Developmental Research School	1080 SW 11 Street
Sidney Lanier Center	312 NW 16 Avenue
Wiles Head Start	4601 SW 75 Street
W. Travis Loftin High School / Professional Academy Magnet	3000 East University Avenue

4. City of Gainesville

Agency	Internet Access
None	-

5. Private Sector

a. Agencies

Agency	Internet Access
Center for Independent Living	http://cilncf.org/
Independent Colleges and Universities of Florida	http://www.icuf.org/newdevelopment/schools/

b. Local Facilities

Table I-21 - Private/Charter Schools - Faith-Based

Facility	Location
Bnai Israel	3830 NW 16 Boulevard
Christian Life Academy	12000 SW Archer Road
Cornerstone Academy	1520 NW 34 Street
Countryside Christian School	10926 NW 39 Avenue
Passage Christian Academy	5121 E University Avenue
Pinewood School Of Gainesville	1704 NE 9 Street
Queen of Peace Catholic Academy	10900 SW 24 Avenue
Saint Francis Catholic High School	4100 NW 39 Avenue
Saint Patrick's Interparish Catholic School	550 NE 16 Avenue
Sung Adventist Academy	2115 NW 39 Avenue
The Rock School	9818 SW 24 Avenue
Westwood Hills Christian	1520 NW 34 Street

Table I-22 - Private/Charter Schools - Non-Faith-Based

Facility	Location
Alachua Academy	3436 NE 39 Avenue
Amikids	6815 SW Archer Road
Boulware Springs Charter	1303 NE 23 Avenue
Brentwood School	1111 NW 55 Street
Caring & Sharing Learning School	1951 SE 4 Street
Expressions Learning Arts Academy	55408 SW 13 Street
Gainesville Country Day School	6801 SW 24 Avenue / 2304 SW 75 Street
Flowers Montessori School	3111 NW 31 Avenue
Genesis Preparatory School	207 NW 23 Avenue
Heritage Park Academy	5240 NW 8 Avenue
Millhopper Montessori School	8505 NW 39 Avenue
Mycroschool Gainesville	2209 NW 13 Street
Oak Hall Lower School	7715 SW 14 Avenue
Oak Hall School	8009 SW 14 Avenue
One Room School House	4180 NE 15 Street
One Room Middle School	3930 NE 15 Street
Our Day School	4000 NW 53 Avenue
Pace Center for Girls	101 SE 4 Avenue
Pinewood School Of Gainesville	1704 NE 9 Street
Resilience Charter School Inc	1717 NE 9 Street
Siatech Gainesville	2209 NW 13 Street / 7022 NW 10 Place
The Einstein School, Inc.	5910 SW Archer Road
Trilogy School	8700 NW 23 Avenue

Table I-23
Private Post-Secondary Educational facilities

Facility	Location
Academy for Five Element Acupuncture	305 SE 2 Avenue
Bly's School of Cosmetology	1405 NW 6 Street
City College	7001 NW 4 Boulevard 2400 SW 13 Street
Florida School of Massage	6421 SW 13 Street
Remington College	3000 NW 83rd Street
St. Leo University - Gainesville Education Center	4650 NW 39 Place, Suite B
University Air Center	4701 NE 40 Terrace

THIS PAGE LEFT BLANK INTENTIONALLY

Chapter II

Community Profile

THIS PAGE LEFT BLANK INTENTIONALLY

Chapter II: Community Profile

The public is comprised of all of the diverse communities living in and around the Gainesville Metropolitan Area. The public includes those who choose to get involved, people who are interested and want their views heard but for many reasons cannot be more involved than expressing their opinions, and people who are not comfortable with either of those roles but are nonetheless affected by transportation decisions. Appendix C shows poverty and race demographic data for the Gainesville Metropolitan Area from the United States Census 2010.

A. Advisory Committees

The Metropolitan Transportation Planning Organization for the Gainesville Urbanized Area utilizes advisory committees in its transportation planning decision processes. It has these established committees for the public to get involved in:

- Citizens Advisory Committee;
- Technical Advisory Committee;
- Transportation Disadvantaged Coordinating Board;
- Bicycle/Pedestrian Advisory Board; and
- Alachua County Traffic Safety Team.

B. Special Populations

In addition to the public-at-large, the Metropolitan Transportation Planning Organization for the Gainesville Urbanized Area provides outreach to special populations listed in the following categories.

1. Transportation Disadvantaged

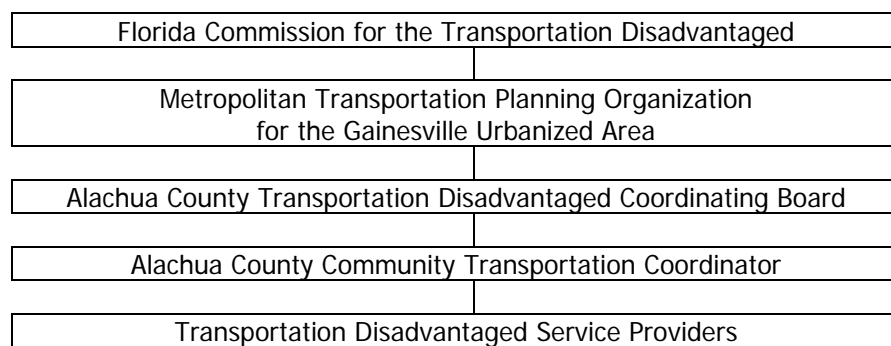
In 1989, the Florida Legislature enacted Chapter 427, Florida Statutes which established the Transportation Disadvantaged Program. The purpose of this program is to improve transportation services to low-income individuals, elderly individuals, persons with disabilities and children at risk. The Metropolitan Transportation Planning Organization for the Gainesville Urbanized Area is the designated official planning agency for this program in Alachua County. It appointed a Transportation Disadvantaged Coordinating Board in Alachua County to identify the needs of the transportation disadvantaged. The transportation planning program must seek out and consider the needs of people who are underserved by existing transportation systems, including, but not limited to low-income and minority households.

This Coordinating Board has been established to develop local service needs and to provide information, advice, and direction to the Community Transportation Coordinator to coordinate services for people who are transportation disadvantaged. The Coordinating Board is composed of agencies who serve the disadvantaged. For example, the Community Action Agency represents low-income individuals. In addition, citizen advocates in the community serve as representatives of the disabled and elderly. Minorities are represented on the Board.

The Board provides recommendations to the Metropolitan Transportation Planning Organization for the Gainesville Urbanized Area on provisioning transportation services to the disadvantaged. Annually, the Board is required to hold a public hearing on transportation needs and services for the transportation disadvantaged in order to give the general public an opportunity to inform the Board about their concerns about transportation services. As for all public hearings, a display advertisement notice is published in the Independent Florida Alligator, Gainesville Guardian and Gainesville Sun two weeks before the hearing.

Currently, the Metropolitan Transportation Planning Organization for the Gainesville Urbanized Area notifies the Board when there are vacancies on the Citizens Advisory Committee in order to better seek representation of the transportation disadvantaged community. Copies of the Citizens Advisory Committee vacancy advertisement are placed in Transportation Disadvantaged Coordinating Board meeting packets. In addition, Citizens Advisory Committee vacancy flyers are provided to the Board members for distribution to their respective clientele. It encourages representatives of the low-income, minority and disabled communities to seek appointment to the Citizens Advisory Committee. Illustration II-1 is an organization chart that shows the relationship of the state and local agencies and businesses involved in providing transportation disadvantaged services.

Illustration II-1
Transportation Disadvantaged Services Organization Chart



2. Underinvolved or Underserved Communities

For the purpose of implementation and evaluation of this access to essential services plan, underinvolved (out of the mainstream) or underserved communities may include: economically distressed (low-income); ethnic; racial; persons with disabilities - such as visual impairment; special cultural; under-educated; and elderly that for reasons like a lack of information, mobility, and/or time constraints have not participated in the transportation planning process or have not used the transportation system, including public transit, to the extent of the mainstream community.

Illustration II-2 shows the location of the Metropolitan Transportation Planning Organization for the Gainesville Urbanized Area business office and the location of public hearings held by the Metropolitan Transportation Planning Organization for the Gainesville Urbanized Area. Illustration II-3 shows the locations for posting long range transportation plan public workshop notices and public hearing notices in public buildings and with agencies that serve the underinvolved/underserved population. Long range transportation plan public workshop notices and public hearing notices are provided for posting at houses of worship that serve the public located in lower income and minority neighborhoods at the location shown in Illustration II-4.

3. Visually- Impaired

To facilitate outreach to visually impaired persons, Metropolitan Transportation Planning Organization for the Gainesville Urbanized Area meeting notices and agendas are provided to the Center for Independent Living and the Division of Blind Services. When there are requests to provide visually-impaired persons with meeting notices, agendas and/or meeting materials, Metropolitan Transportation Planning Organization for the Gainesville Urbanized Area coordinates with the appropriate agencies, such as the Braille and Talking Library, to provide readings, Braille, audio recordings (such as NaturalReader), and/or large-print copies of Metropolitan Transportation Planning Organization for the Gainesville Urbanized Area meeting notices, agendas and/or meeting materials.

Note: Requests for alternative format materials need to be made in advance to accommodate the development and provision of these materials. Metropolitan Transportation Planning Organization for the Gainesville Urbanized Area meeting notices includes a contact telephone number and deadline date for persons requiring special accommodations to participate in a meeting.

4. Communities Where English is not the Primary Language

U.S. Department of Commerce, Bureau of the Census Year 2005-2009 American Community Survey for Alachua County data was evaluated for language as a barrier to public involvement in the transportation process. Table II-1 represents the American Community Survey Table B16004 which identifies the language characteristics for Alachua County.

As host to the University of Florida, Alachua County attracts faculty and students from around the world. English is the language used for research and instruction at the University of Florida, Santa Fe College, and the Alachua County school system. There are readily available instruction programs to teach English to non-English-speaking persons. Because of the relatively small percentage 0.3 percent of the population five years old or older who are non-English-speaking and the fact that there are facilities to learn to speak English, Metropolitan Transportation Planning Organization for the Gainesville Urbanized Area documents are currently offered only in English. However, the Metropolitan Transportation Planning Organization for the Gainesville Urbanized Area:

- Utilizes Google Translate feature to convert English to Spanish on the its webpages (see Illustration 7); and
- Coordinates with the Chamber of Hispanic Affairs to provide documentation (plans, reports, agendas, etc.) in Spanish as needed or requested.

As part of its Limited English Proficiency strategy, the Metropolitan Transportation Planning Organization for the Gainesville Urbanized Area displays a Title VI compliance statement in English and Spanish on its regular public meeting sign-in sheets. In addition, the Metropolitan Transportation Planning Organization for the Gainesville Urbanized Area displays a large poster with a Title VI compliance statement in English and Spanish at public workshops on the long range transportation plan, charrettes and public hearings.

Illustration II-2
Long Range Transportation Plan Business Office and Public Hearing Locations
Serving the Underinvolved/Underserved Communities

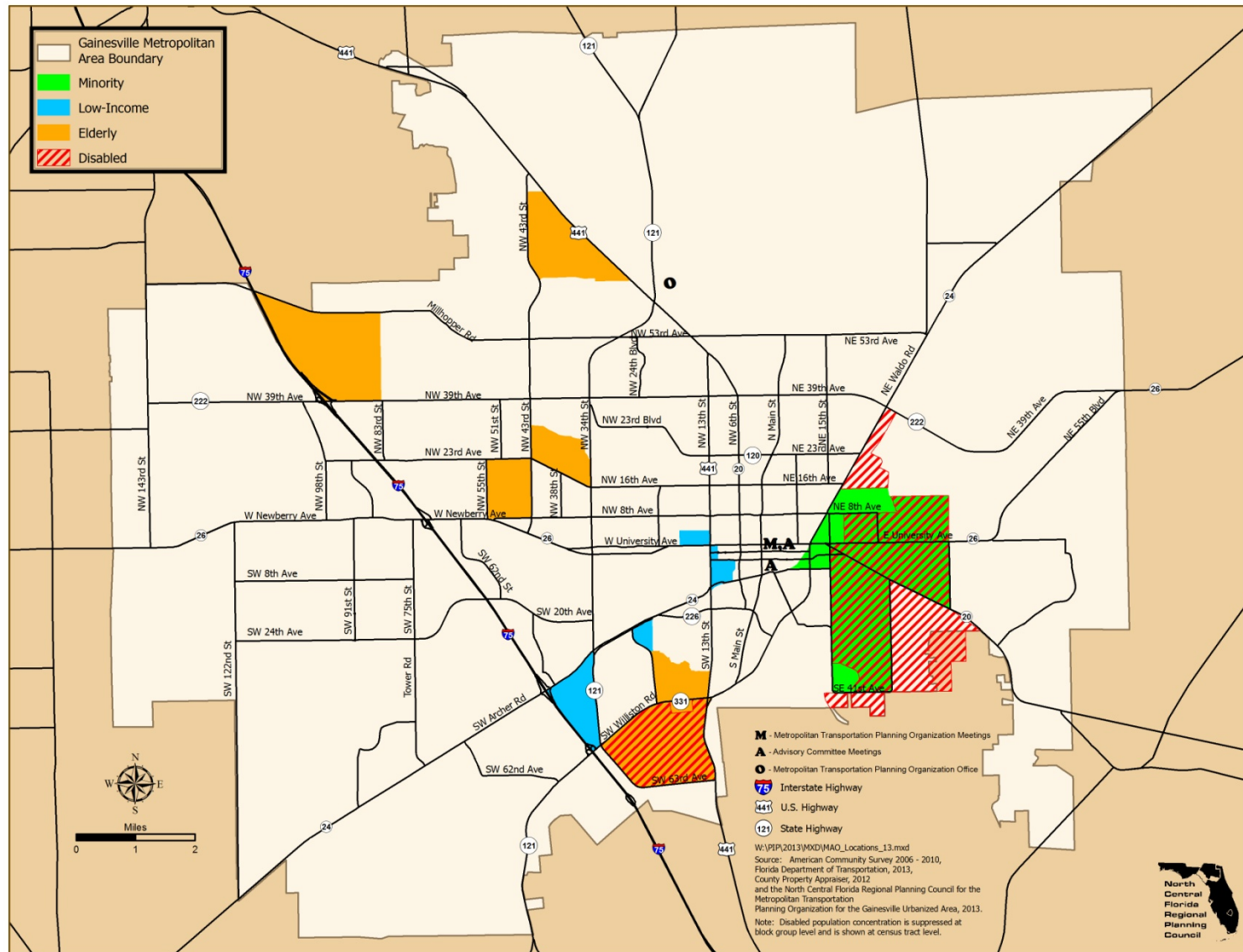


Illustration II-3
Long Range Transportation Plan Public Notice Locations
Serving the Underinvolved/Underserved Communities

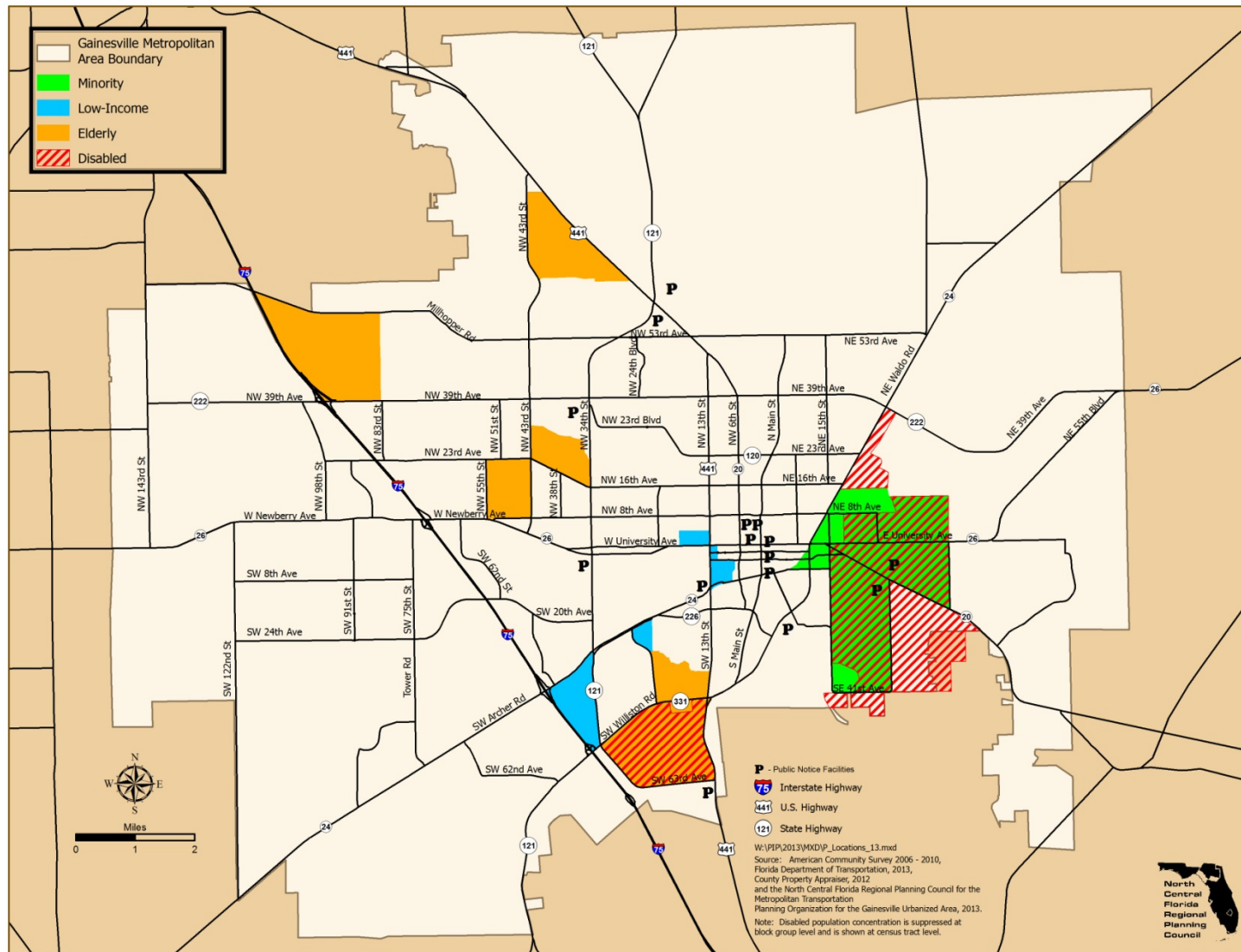


Illustration II-4
Long Range Transportation Plan Public Notice
at House of Worship Locations within Underinvolved/Underserved Communities

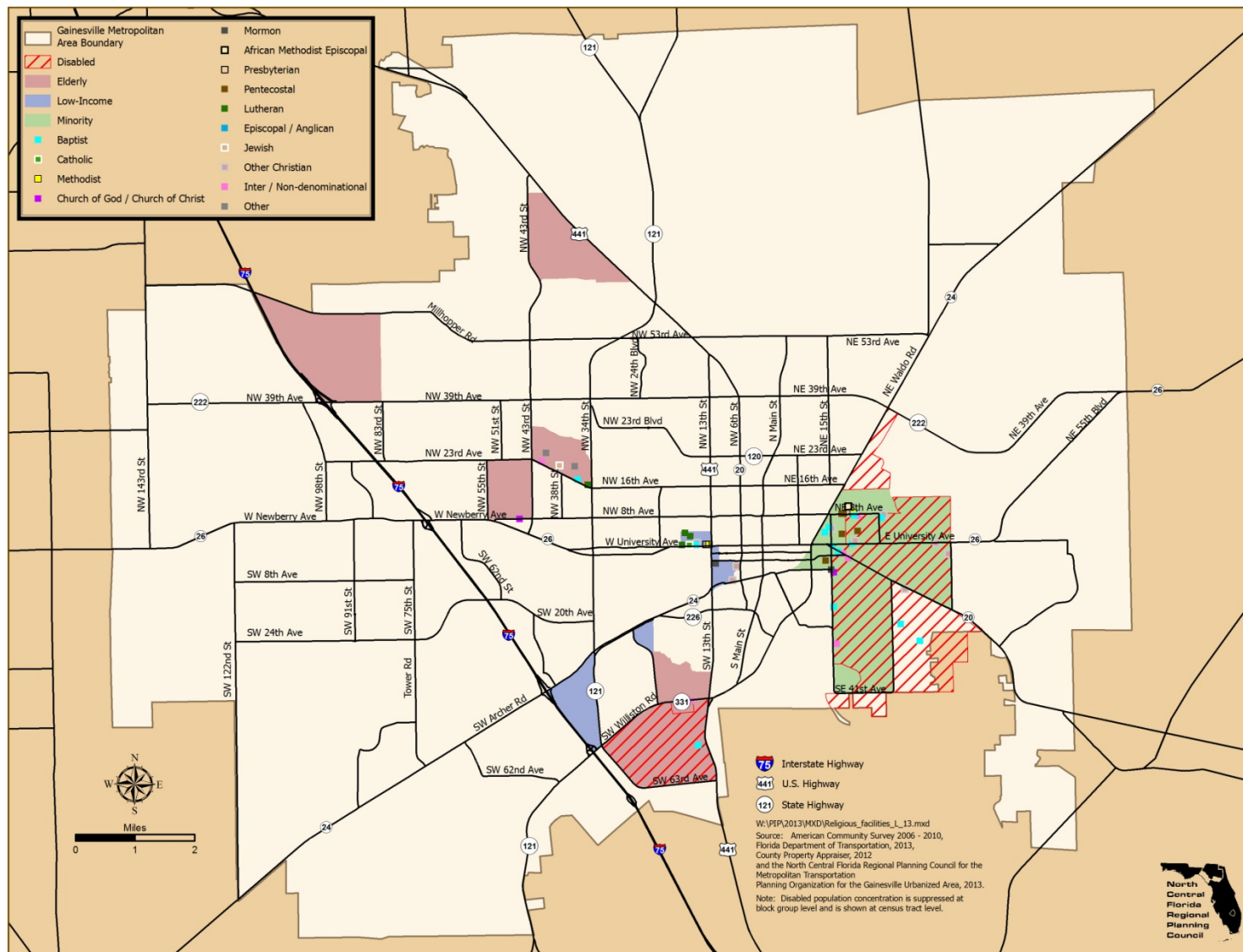


Table II-1
Alachua County Foreign Language Speakers

Persons in Households Speaking a Foreign Language Persons Five Years Old Or Older Alachua County		
Foreign Language Group	Number	Percent
Spanish-Speaking Persons	14,776	6.4
Spanish-Speaking Persons That Do Not Speak English "Very Well"	1,450	0.6
Spanish-Speaking Persons Linguistically Isolated	467	0.2
Other Indo-European Language-Speaking Persons	6,625	2.9
Other Indo-European Language-Speaking Persons That Do Not Speak English "Very Well"	501	0.2
Other Indo-European Language-Speaking Persons Linguistically Isolated	0	0.0
Asian & Pacific Island Language-Speaking Persons	4,884	2.1
Asian & Pacific Island Language-Speaking Persons That Do Not Speak English "Very Well"	975	0.4
Asian & Pacific Island Language-Speaking Persons Linguistically Isolated	182	0.1
Other Language-Speaking Persons	1,265	0.6
Other Language-Speaking Persons That Do Not Speak English "Very Well"	95	0.1
Other Language-Speaking Persons Linguistically Isolated	16	0.1
Total Persons Linguistically Isolated	665	0.3
Total Persons Five Years Old or Older	231,481	100.0

Source: US Census Bureau, 2006 - 2010 American Community Survey Table B16004

THIS PAGE LEFT BLANK INTENTIONALLY

Chapter III

Mobility

THIS PAGE LEFT BLANK INTENTIONALLY

Chapter III: Mobility

The Gainesville Metropolitan Area features a multimodal transportation system consisting of a roadway network, bicycle facilities, sidewalks and fixed-route transit service. There is also paratransit service.

A. Roadway Network

For the purposes of this report, access to essential services is evaluated for the federal aid highway network. Illustration 1 in the Introduction shows the roadway network.

B. Transit Service

1. Regional Transit System

The City of Gainesville operates the Regional Transit System which provides fixed-route transit service within the Gainesville Metropolitan Area. Illustration III-1 shows the Regional Transit System routes. Illustration III-2 shows the Regional Transit System service area.

2. Alachua County Transportation Disadvantaged Coordinating Board

The Alachua County Transportation Disadvantaged Coordinating Board oversees the provision of paratransit service countywide, which includes the Gainesville Metropolitan Area.

C. Internet Access and Social Media

1. Internet Access

General and detailed information in electronic format regarding transportation planning and projects in the Gainesville Metropolitan Area, including plans and documents, as well as information about the membership of the Metropolitan Transportation Planning Organization for the Gainesville Urbanized Area and its advisory committees may be viewed on its website: <http://www.ncfrpc.org/MTPO>.

To improve understanding of the transportation planning process, the website has links to several associated agency websites, such as:

- City of Gainesville <http://www.cityofgainesville.org/>;
- Alachua County <http://www.alachuacounty.us/Pages/AlachuaCounty.aspx>;
- Florida Department of Transportation <http://www.dot.state.fl.us/>; and
- Federal Highway Administration <http://www.fhwa.dot.gov/>.

In addition, information on Metropolitan Transportation Planning Organization for the Gainesville Urbanized Area activities is published in the Alachua County's Community Update newsletter website and the City of Gainesville Municipal Minutes newsletter website. Interested citizens can request materials through the website and are encouraged to attend meetings. To access the website:

1. Go to: <http://ncfrpc.org/>;
2. Click on **Metropolitan Transportation Planning**; and
3. Click on the link to information on meetings and documents.

2. Social Media

Most agencies engage the public through social media. Below is the Facebook link to the Metropolitan Transportation Planning Organization for the Gainesville Urbanized Area.

<https://www.facebook.com/#!/GainesvilleMTPO>

Below are the Facebook links to agencies involved in the conduct of Metropolitan Transportation Planning Organization for the Gainesville Urbanized Area activities.

Alachua County Facebook link-

<https://www.facebook.com/pages/Alachua-County/127834428453>

City of Gainesville Facebook link-

<https://www.facebook.com/GainesvilleFL?ref=ts>

Florida Department of Transportation District 2 Facebook link-

<https://www.facebook.com/pages/Florida-Department-of-Transportation-District-2-Office/146214445400200>

Federal Highway Administration Facebook link-

<https://www.facebook.com/pages/Federal-Highway-Administration/175380479155058>

Federal Transit Administration Facebook link-

<https://www.facebook.com/FTADOT>

Regional Transit System Fixed-Routes

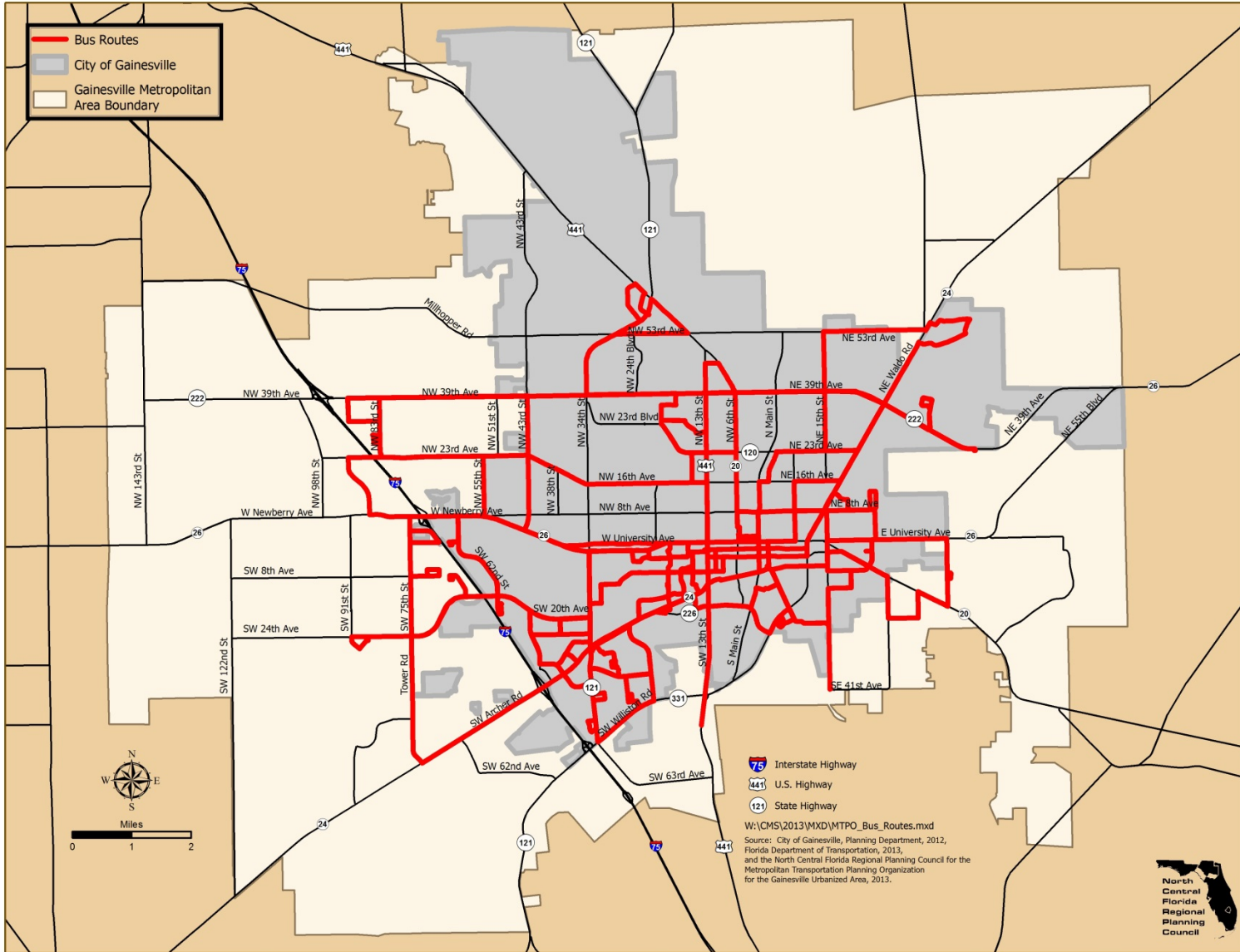
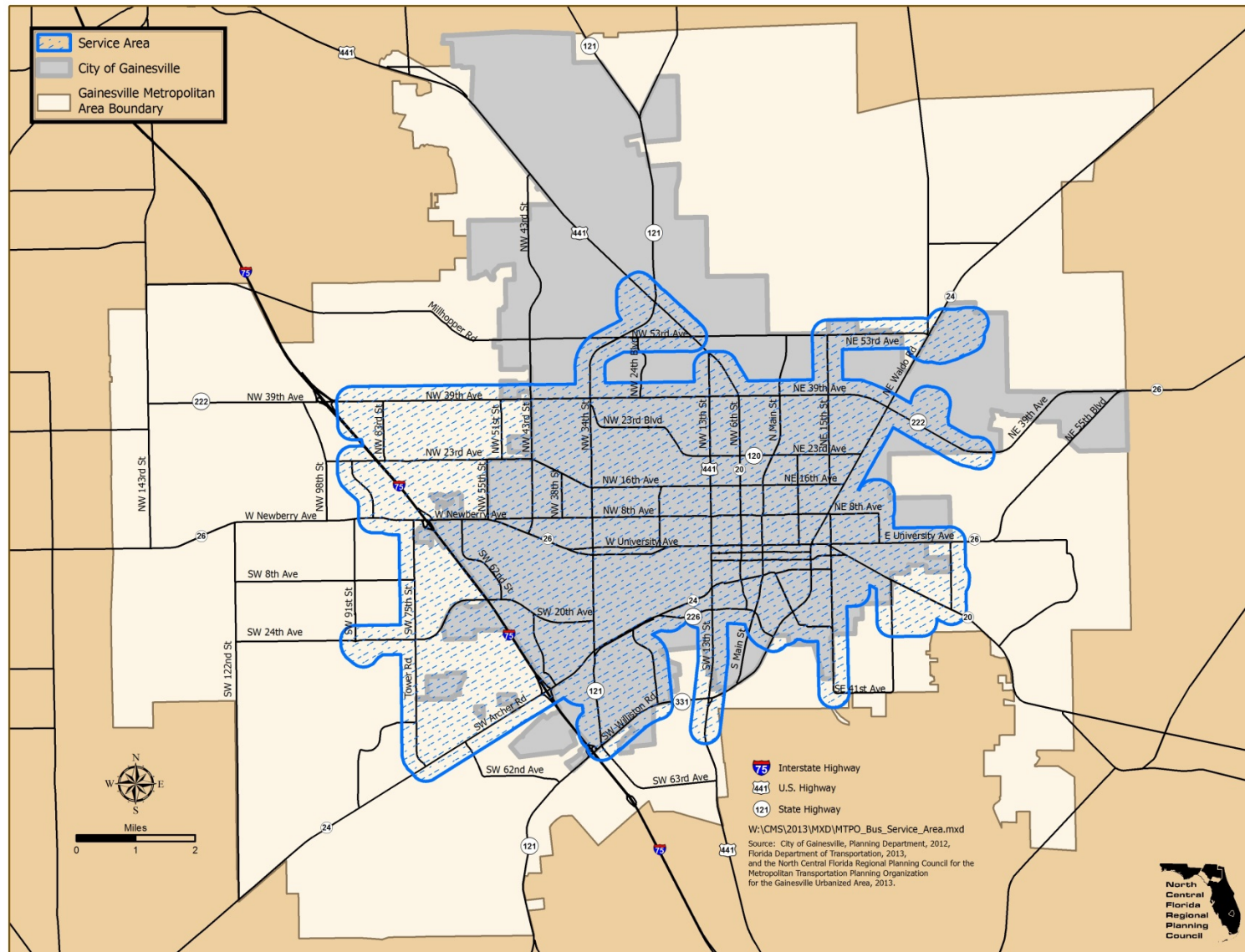


Illustration III-2
Regional Transit System Fixed-Route Service Area



Chapter IV

Access to Essential Services

THIS PAGE LEFT BLANK INTENTIONALLY

Chapter IV: Access to Essential Services

Access to local facilities providing service for employment; health care; housing; recreation, public safety and other essential services and schools/education is assessed for the roadway network, the fixed-route transit service and for the following special populations- disabled, elderly, low-income and minority populations. Local facilities identified in Chapter II are overlaid on the following Gainesville Metropolitan Area map series.

A. Employment

Illustration IV-1 shows the locations within the Gainesville Metropolitan Area of private sector employment assistance companies.

B. Health Care

Illustration IV-2 shows the locations within the Gainesville Metropolitan Area of the Malcom Randall Veterans Medical Center and Social Security Administration office. Illustration IV-3 shows the locations within the Gainesville Metropolitan Area of State of Florida health care facilities and the locations within the University of Florida Context Area of UF Health care facilities. Illustration IV-4 shows the locations within the Gainesville Metropolitan Area of UF Health care facilities outside the University of Florida Context Area.

Illustration IV-5 shows the locations within the Gainesville Metropolitan Area of private sector hospitals and clinics. Illustration IV-6 shows the locations within the Gainesville Metropolitan Area of private sector laboratories and medical support facilities. Illustration IV-7 shows the locations within the Gainesville Metropolitan Area of private sector home care businesses, hospice and nursing homes. Illustration IV-8 shows the locations within the Gainesville Metropolitan Area of private sector medical offices listed in the State of Florida Critical Facilities Inventory.

C. Housing

Illustration IV-9 shows the locations within the Gainesville Metropolitan Area of Alachua County housing assistance facilities. Illustration IV-10 shows the locations within the Gainesville Metropolitan Area of City of Gainesville housing assistance and utility facilities.

D. Public Safety and Other Essential Services

Illustration IV-11 shows the locations within the Gainesville Metropolitan Area of State of Florida public safety and other essential services facilities. Illustration IV-12 shows the locations within the Gainesville Metropolitan Area of Alachua County public safety and other essential services facilities. Illustration IV-13 shows the locations within the Gainesville Metropolitan Area of City of Gainesville public safety and other essential services facilities.

E. Recreation

Illustration IV-14 shows the locations within the Gainesville Metropolitan Area of State of Florida recreations sites. Illustration IV-15 shows the locations within the Gainesville Metropolitan Area of Alachua County recreations sites. Illustration IV-16 shows the locations within the Gainesville Metropolitan Area of City of Gainesville recreation and neighborhood parks. Illustration IV-17 shows the locations within the Gainesville Metropolitan Area of City of Gainesville nature parks and preserves. Illustration IV-18 shows the locations within the Gainesville Metropolitan Area of City of Gainesville community centers. Illustration IV-19 shows the locations within the Gainesville Metropolitan Area of City of Gainesville community gardens, cultural and specialty facilities, pools and tot lots. Illustration IV-20 shows the locations within the Gainesville Metropolitan Area of private sector recreational facilities.

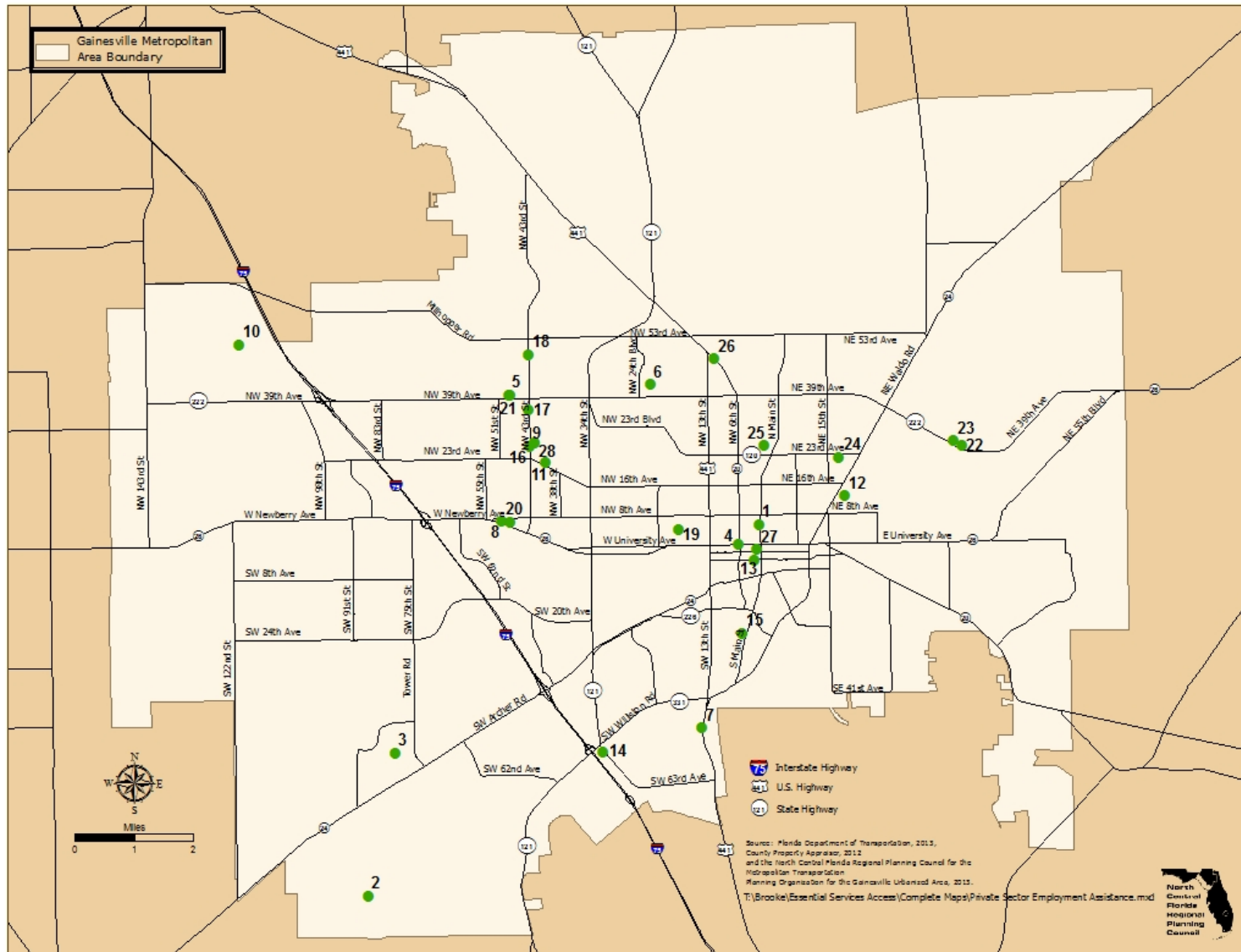
F. Schools/Education

Illustration IV-21 shows the locations within the Gainesville Metropolitan Area of State of Florida education facilities. Illustration IV-22 shows the locations within the Gainesville Metropolitan Area of Alachua County public high schools, middle schools and elementary schools. Illustration IV-23 shows the locations within the Gainesville Metropolitan Area of Alachua County public non-traditional/specialty/pre-kindergarten education facilities.

Illustration IV-24 shows the locations within the Gainesville Metropolitan Area of private sector faith-based education facilities. Illustration IV-25 shows the locations within the Gainesville Metropolitan Area of private sector non-faith-based education facilities. Illustration IV-26 shows the locations within the Gainesville Metropolitan Area of private sector post-secondary education facilities.

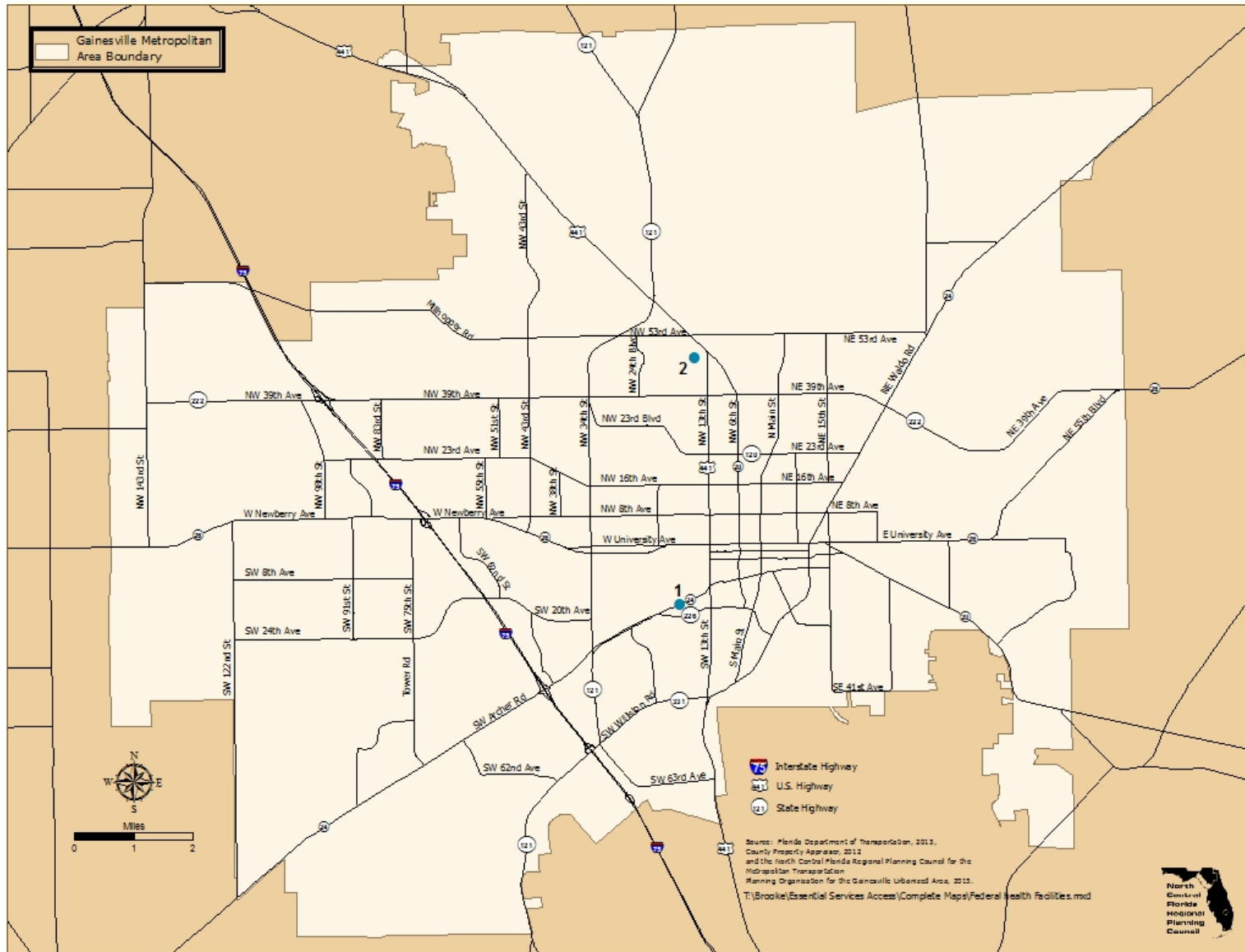
THIS PAGE LEFT BLANK INTENTIONALLY

Illustration IV-1
Private Sector Employment Assistance



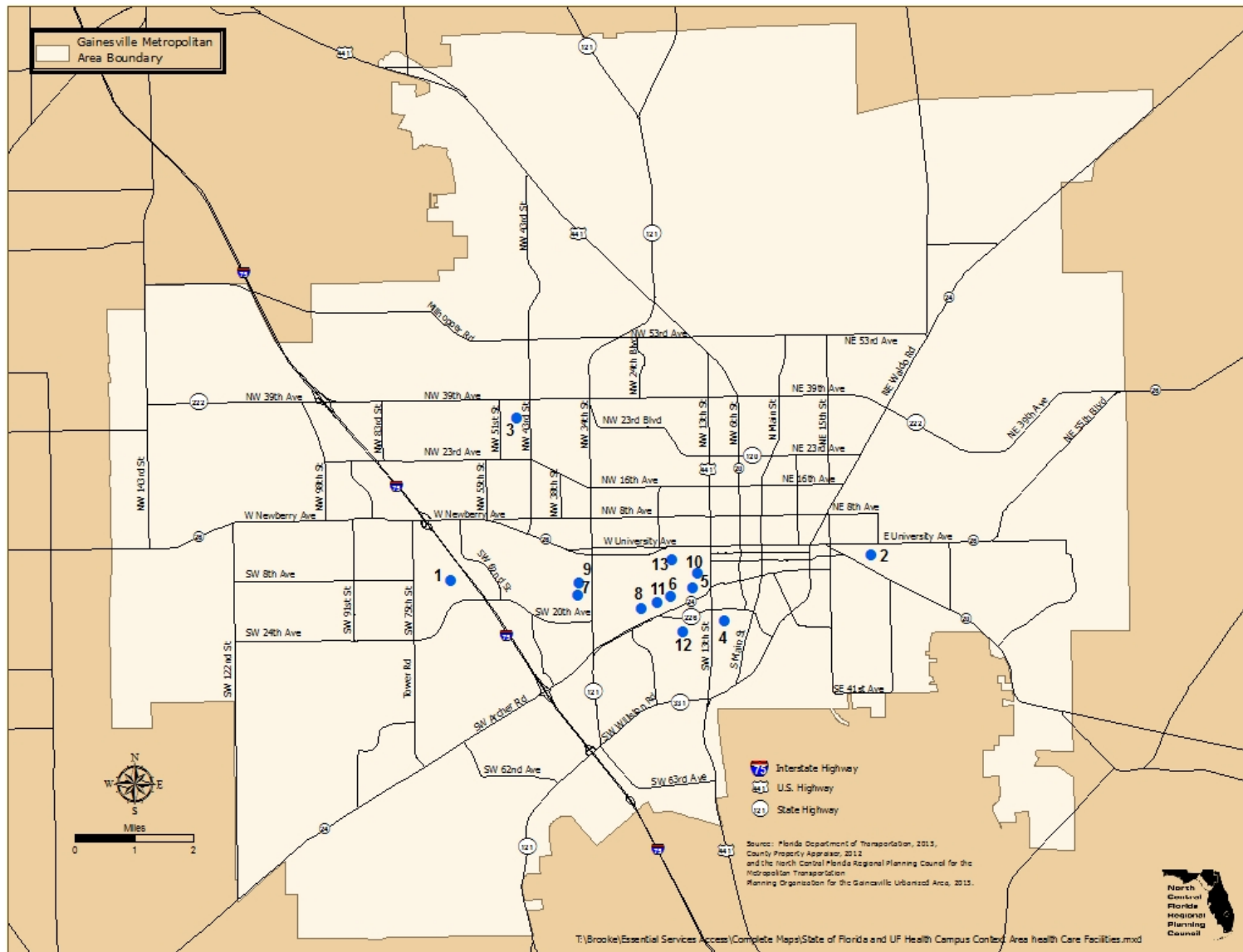
Map	Name	Address
1	Action Labor	16 NW 6 Avenue
2	Advantage Personnel Resources	8831 SW 92 Lane
3	BioSupport Solutions	8019 SW 55 Place
4	CareerOneStop	10 NW 6 Street
5	Express Employment Professionals	4780 NW 39 Avenue Suite 7
6	FastTrack Staffing, Inc.	2233 NW 41 Street Suite 300-C
7	FloridaWorks	4800 SW 13 Street
8	Freedom Healthcare & Staffing	5200 West Newberry Road
9	Holloway Employment Service	2632 NW 43 Street
10	Janus Business Solutions	5226 NW 119 Street
11	Kelly Services	2210 NW 40 Terrace Suite B
12	Labor Finders	1001 NE Waldo Road
13	Labor Ready	111 SW 1 Street
14	Manpower	5206 SW 34 Street
15	MDT Personnel	501 SW 23 Place
16	Medical Personnel	4140 NW 27 Lane
17	Propay	3520 NW 43 Street
18	Remedy Intelligent Staffing	4907 NW 43 Street Suite B
19	Rescare Homecare	529 NW 19 Street
20	Staff America	5200 West Newberry Road Suite E4
21	Suwannee Medical Personnel	4650 NW 39 Place
22	TempForce	4740 NE 39 Avenue
23		4740 NW 39 Place Suite A
24	TMS Staffing	1801 NE 23 Avenue
25	Tradesmen International	2512 NE 1 Boulevard
26		4585 NW 6 Street Suite D
27	Trojan Labor	211 SW 4 Avenue
28	Wal-Staf Personnel Services	4140 NW 27 Lane

Illustration IV-2
Federal Health Care Facilities



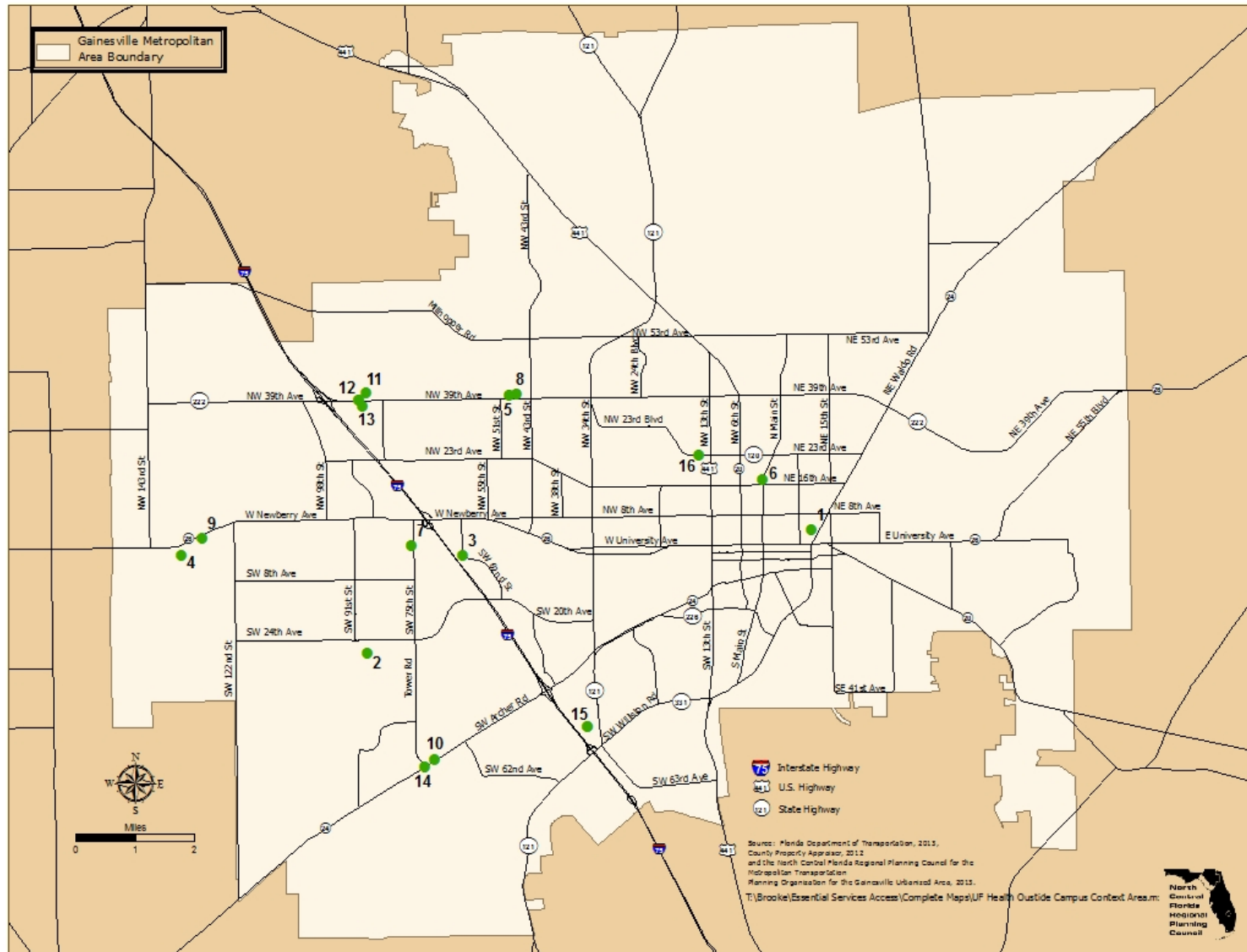
Map	Facility	Location
1	Malcom Randall Veteran Administration Medical Center	1601 SW Archer Road
2	Social Security Administration Office	4562 NW 13 Street

Illustration IV-3
State of Florida and UF Health Campus Context Area Health Care Facilities



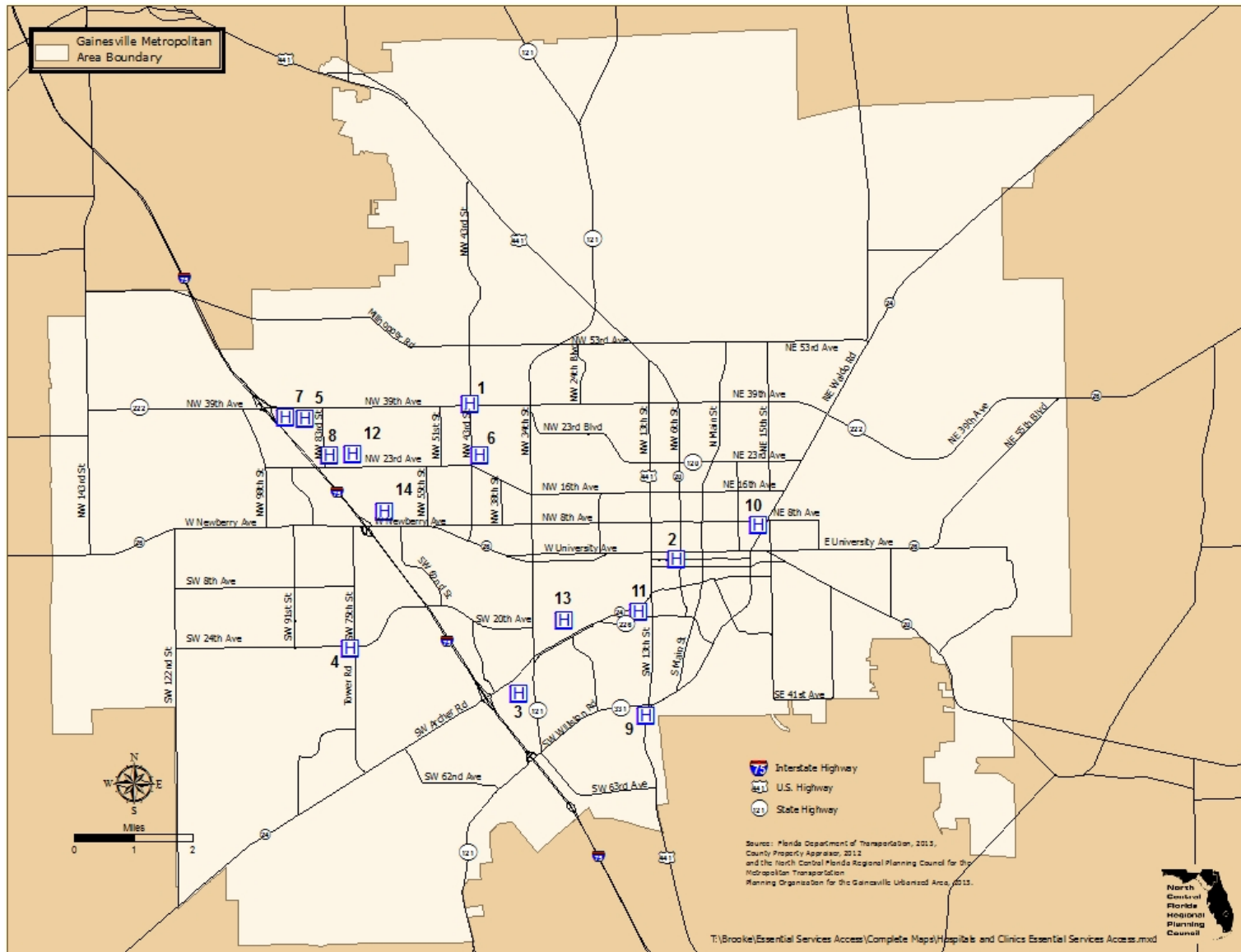
Map	Facility	Location
State of Florida		
1	Department of Health - Alachua County - Southwest Clinic	816 SW 64 Terrace
2	Department of Health - Alachua County - Main Site	224 SE 24 Street
3	Department of Health- Alachua County - Fearnside Clinic	3600 NE 15 Street
4	Tacachale Clinical Laboratory	1621 NE Waldo Road
4	Tacachale Development Disability Center	1621 NE Waldo Road
UF Health Campus Context Area		
5	UF Health Shands Hospital -	1600 SW Archer Road
5	Medical Lab	1600 SW Archer Road
5	Nephrology	1600 SW Archer Road Room 1901
5	Pathology Laboratories	1600 SW Archer Road
5	Stem Cell Lab	1600 SW Archer Road
5	University of Florida Mobile Outreach Clinic	1600 SW Archer Road
6	UF Health Medical Plaza -	2000 SW Archer Road
6	Medical Lab	2000 SW Archer Road
6	University of Florida Physicians Internal Medicine	2000 SW Archer Road 4th Floor
6	Internal Medicine & Medical Specialties	2000 SW Archer Road Room 3105
6	University of Florida Urology Clinic	2000 SW Archer Road Room 3204
6	Womens Health	2000 SW Archer Road Room 4234
7	UF Health Adult After Hours Orthopedic Institute	3450 Hull Road
8	UF Health Dialysis Unit	2409 SW Archer Road
9	UF Health Florida Surgical Center	3480 Hull Road
10	UF Health Pathology Laboratories	1355 Museum Drive
11	University of Florida Oral Pathology Laboratory	1395 Center Drive
12	University of Florida Pediatric Continuity Care Clinic	1699 SW 16 Avenue
13	University of Florida Student Health Care Center	280 Fletcher Drive

Illustration IV-4
UF Health Care Facilities Outside the Campus Context Area



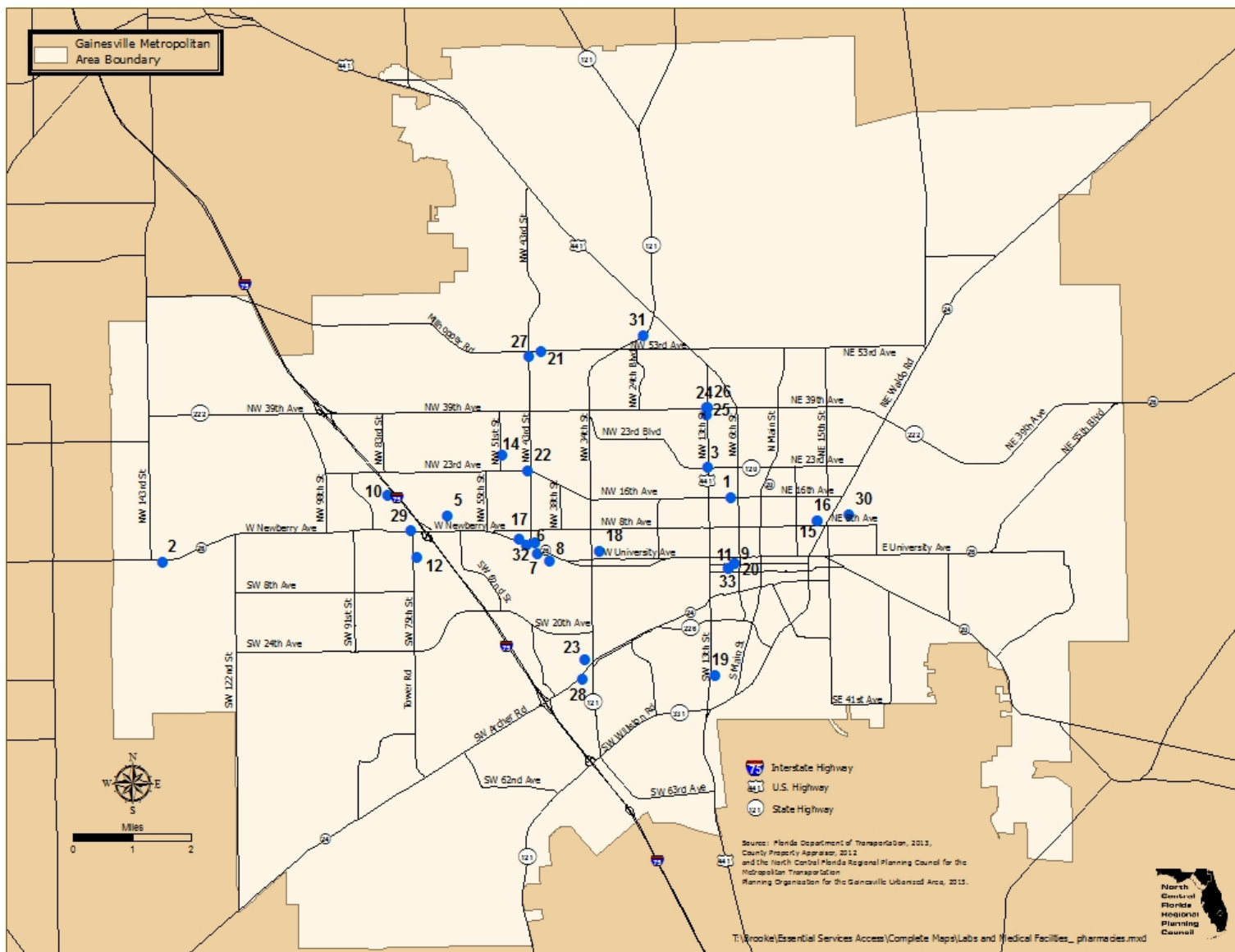
Map	Facility	Location
UF Health Outside Campus Context Area		
-	UF Health Family Medicine -	
1	Eastside	410 NE Waldo Road
2	Haile Plantation	2846 SW 87 Way Suite A
3	Hampton Oaks	200 SW 62 Boulevard Suite D
4	Jonesville	13611 NW 1 Lane Suite 200
5	Magnolia Parke	3951 NW 48 Terrace Suite 101
6	Main Street	1707 N Main Street
7	University of Florida Internal Medicine at Tower Hill	7540 W University Avenue
-	UF Health Pediatrics -	
8	Magnolia Parke	4740 NW 39 Place Suite B
9	Tioga	133 SW 130 Way Suite C
10	Tower Square	7046 SW Archer Road
-	UF Health Springhill -	
11	University of Florida Dermatology	4037 NW 86 Terrace
11	University of Florida Reproductive Medicine	4037 NW 86 Terrace Room 1157
11	University of Florida IVF and Andrology Lab	4037 NW 86 Terrace
11	University of Florida Womens Center	4037 NW 86 Terrace
12	Psychiatric Hospital	4101 NW 89 Boulevard
12	Rehab Hospital	4101 NW 89 Boulevard
13	UF Health Shands Emergency Center Laboratory	8475 NW 39 Avenue
14	UF Health Emergency Center Laboratory - Kanapaha	7405 SW Archer Road
15	UF Health Pathology Laboratories	4800 SW 35 Drive
15	UF Health Medical Lab Rocky Point	4800 SW 35 Street
16	UF Health Shands Homecare	1610 NW 23 Avenue

Illustration IV-5
Private Sector Hospitals and Clinics



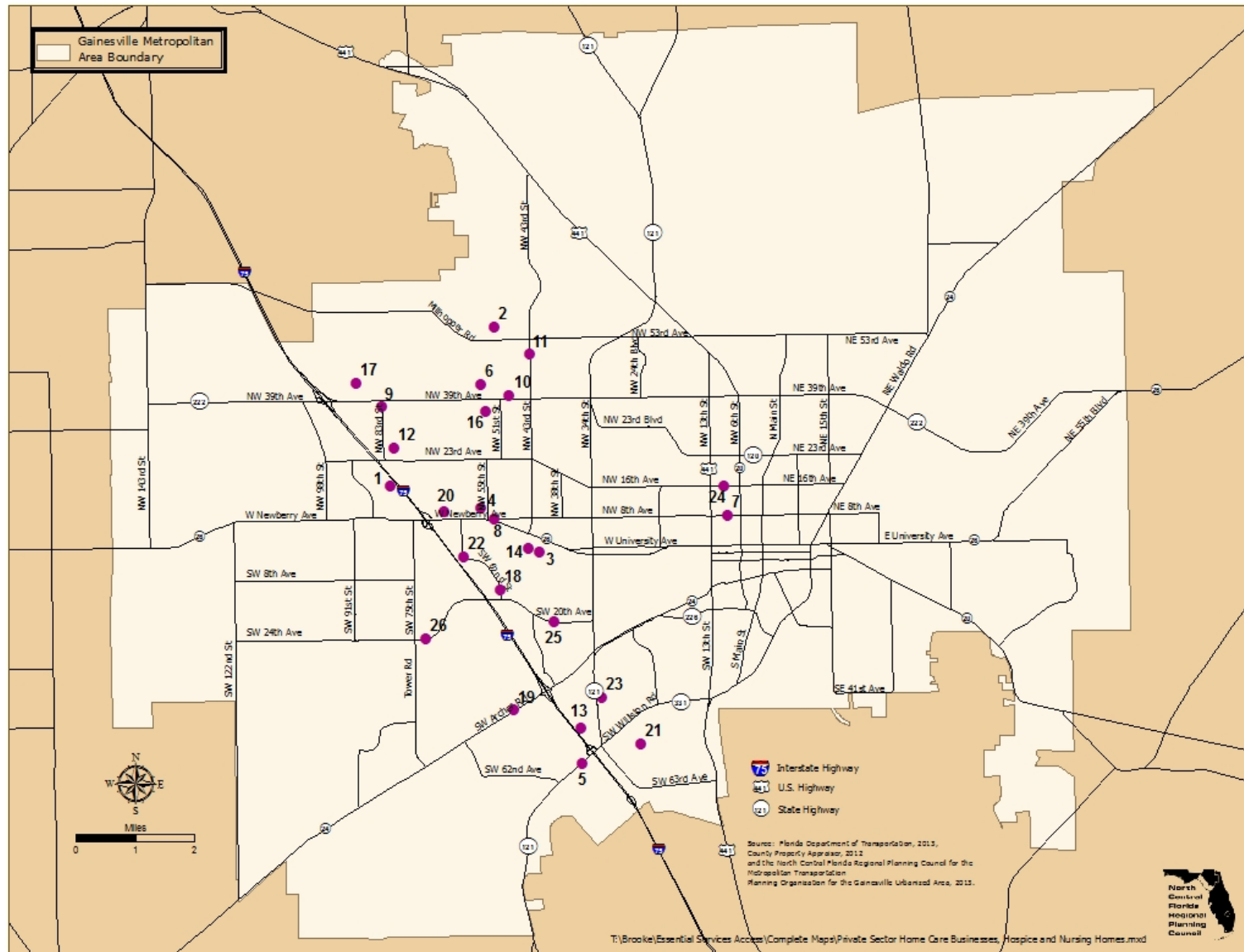
Map	Facility	Location
Hospitals and Clinics		
1	Carespot Express Healthcare	3925 NW 43 Street
2	Carespot Express Healthcare	720 SW 2 Avenue
3	Carespot Express Healthcare	3581 SW Archer Road Units 30 and 40
4	Emergency Physicians Medical Center	2445 SW 76 Street Suite 110
5	Emergency Physicians Medical Center	9181 NW 39 Avenue
6	Eye Associates Of Gainesville	2521 NW 41 Street
7	Gainesville Sleep Lab Llc	9200 NW 36 Place Suite B
8	Mederi Caretenders Health & Rehab	8109 NW 27 Boulevard
9	Meridian Behavioral Healthcare Inc	4300 SW 13 Street
10	Meridian Behavioral Healthcare Inc	701 NE 13 Street
11	Meridian Behavioral Healthcare Inc	1329 SW 16 Street
12	North Florida Regional Medical Center	6500 Newberry Road
13	Select Specialty Hospital Gainesville Inc	2708 SW Archer Road
14	Sleep Solutions Of North Florida Llc	6604 NW 9 Boulevard

Illustration IV-6



Map	Facility	Location
Laboratories and Medical Support Facilities		
1	Acupuncture and Alternative Medicine	804 NW 16 Avenue
2	Avery Rehab	105 SW 140 Court
3	Biotest Plasma Center	2315 NW 13 Street
4	BPL Plasma Inc	150 NW 6 Street
5	Digestive Disease Associates Of North Florida Inc	6400 W Newberry Road Suite 302
6	Gainesville High Field MRI	4340 Newberry Road
7	Fit For Life Physical Therapy Inc	4343 W Newberry Road
8	Fit For Life Physical Therapy Inc	3919 W Newberry Road
9	FMC Gainesville East Dialysis Center	720 SW 2 Avenue, Suite 250
10	Fresenius Gainesville Dialysis Center	1775 NW 80 Boulevard
11	Hematopathology Associates Llc	106 SW 10 Street Suite C
12	Histology Tech Services Inc	7314 W University Avenue Suite C
13	Lifesouth Community Blood Centers Inc	4039 Newberry Road
14	Medical Imaging Inc. (Mobile)	5000 NW 27 Court
15	Planned Parenthood Of South East And North Florida	914 NW 13 Street
16	Quality Labs Of Florida Llc	926 NW 13 Street
17	Request Physical Therapy	4820 W Newberry Road
18	Sinfonia Family Services Of Florida Inc	17 NW 33 Court
19	Youth Talk-Corner Drug Store	3615 SW 13 Street
Pharmacies		
20	Ayers Pharmacy	720 SW 2 Avenue
21	CVS	4145 NW 53 Avenue
22	CVS	43 54 NW 23 Avenue
23	CVS	3404 SW Archer Road
24	CVS	3904 NW 13 Street
25	CVS	3720 NW 13 Street
26	Walgreens	3909 NW 13 Street
27	Walgreens	5171 NW 43 Street
28	Walgreens	3455 SW Archer Road
29	Walgreens	7520 W Newberry Road
30	Wal-Mart Pharmacy	1800 NE 12 Avenue
31	Wal-Mart Pharmacy	5700 NW 23 Street
32	Westlab Pharmacy	4410 W Newberry Road
33	Wise's Pharmacy	708 SW 4 Avenue

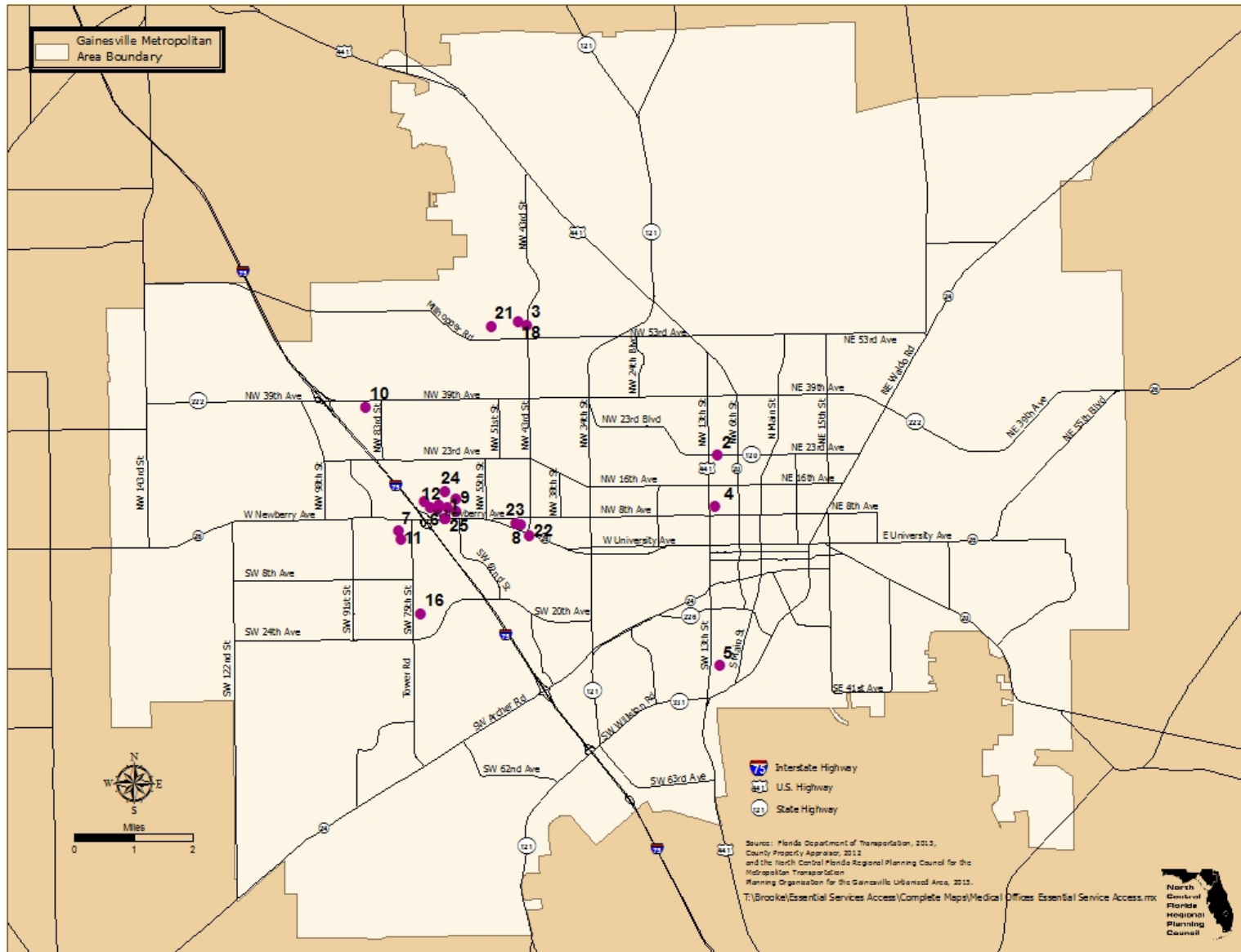
Illustration IV-7
Private Sector Home Care Businesses, Hospice and Nursing Homes



Metropolitan Transportation Planning Organization for the Gainesville Urbanized Area
Access to Essential Services Report

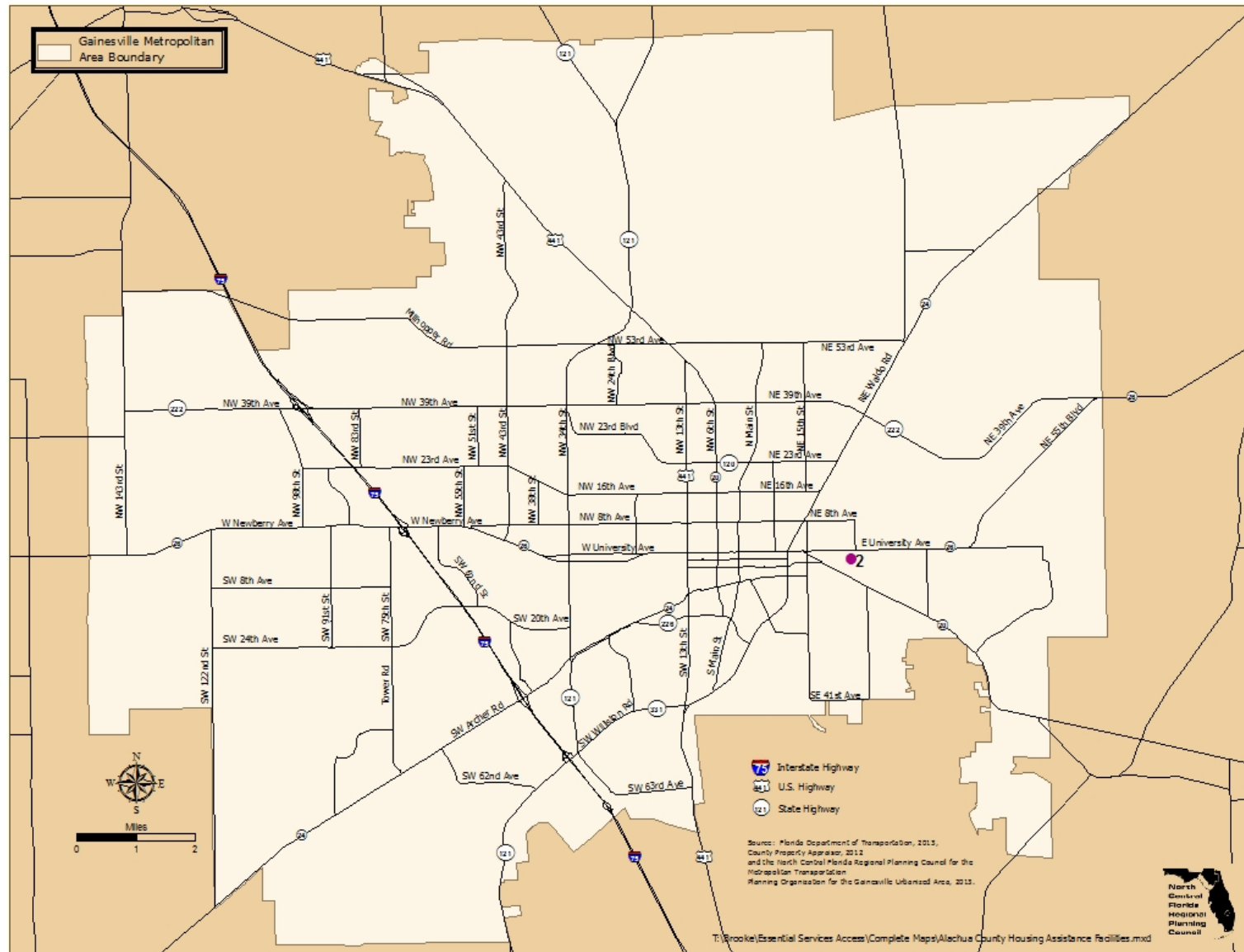
Map	Facility	Location
Home Health Agency		
1	Barnes Healthcare Of Florida Llc	1700 NW 80 Boulevard
2	Brooks Home Care Advantage Inc	4615 NW 53 Avenue STE C
3	Champion Home Health Care	3911 W Newberry Road Suite B2
4	Comfort Keepers	1035 NW 57 Street
5	Crescent Healthcare Inc	5431 SW 35 Drive Suite 200
6	Doctors Choice Home Care	5800 NW 39 Avenue Suite 104
7	HCP Home Health Agency	901 NW 8 Avenue B6
8	Home By Choice	5310 NW 8 Avenue Suite 2
9	Interim Healthcare Of Gainesville	3760 NW 83 Street Suite 2
10	Kindred at Home	3951 NW 48 Terrace Suite 201
11	Mederi Caretenders	4923 NW 43 Street Suite A
12	North Florida Retirement Village Inc	8000 NW 27 Boulevard
13	Nurse On Call	3630 SW 47 Avenue Suite 200
14	Nursecore Of Gainesville	4001 Newberry Road Suite E1
15	Suncrest Omni	95 NW 253 Street
16	Touching Hearts At Home Florida	5109 NW 39 Avenue Suite F
Hospice		
17	Haven Hospice	4200 NW 90 Boulevard
	Hospice of North Central Florida	375-2751
Nursing Homes		
18	Brookdale Gainesville Southwest	1001 SW 62 Boulevard
19	Gainesville Health Care Center	4842 SW Archer Road
20	North Florida Rehabilitation And Specialty Care	6700 NW 10 Place
21	Oak Hammock At The University Of Florida Inc	2660 SW 53 Lane
22	Palm Garden Of Gainesville	227 SW 62 Boulevard
23	Park Meadows Health And Rehabilitation Center	3250 SW 41 Place
24	Parklands Care Center	1000 SW 16 Avenue
25	Signature Healthcare Of Gainesville	4000 SW 20 Avenue
26	Terrace Health & Rehabilitation Center	7207 SW 24 Avenue

Illustration IV-8
Private Sector Medical Offices in Critical Facilities Inventory



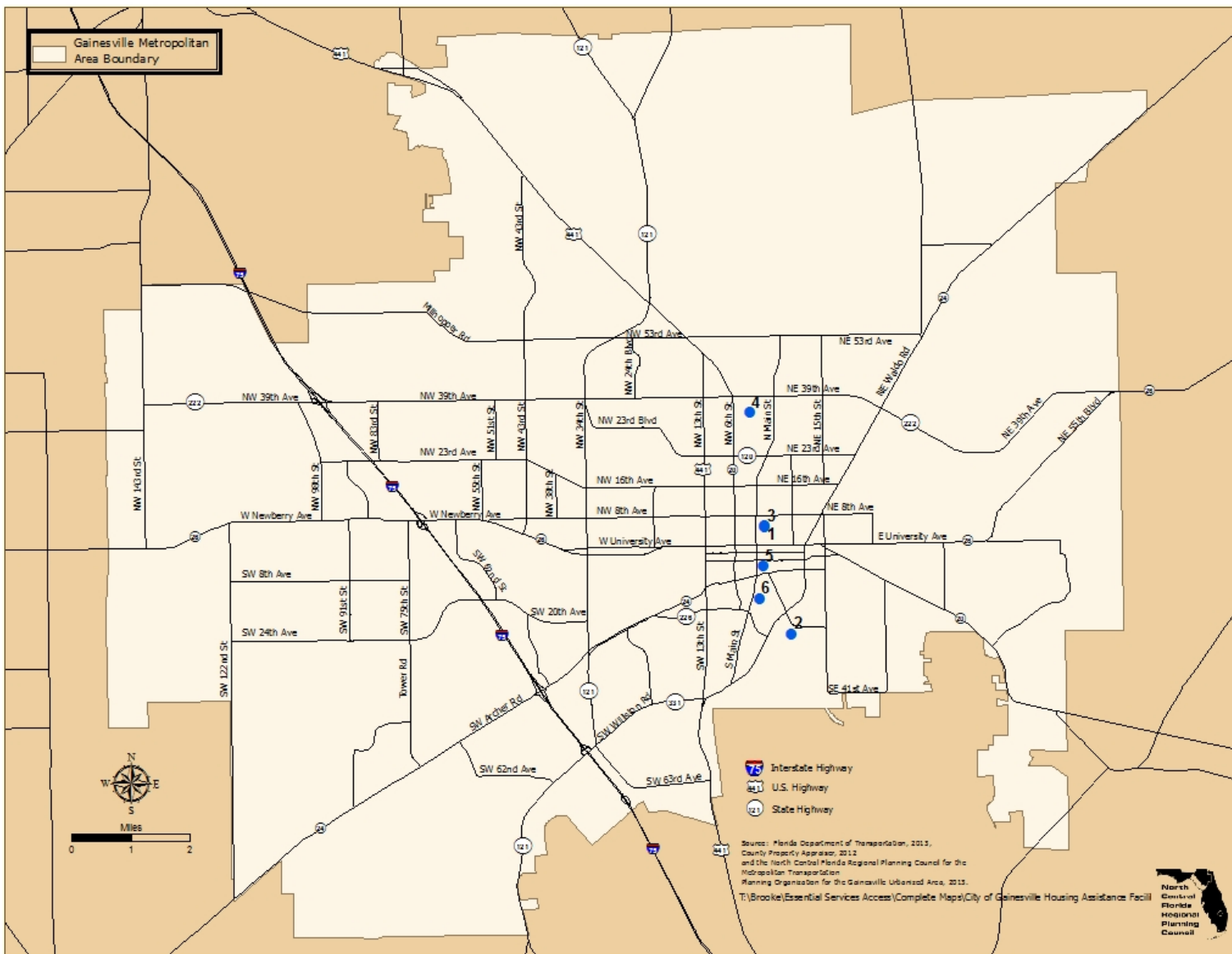
Map	Facility	Location
Medical Offices		
1	All About Women Obstetrics & Gynecology Llc	6440 W Newberry Road Suite 111
2	All Womens Health Center Of Gainesville Inc	1135 NW 23 Avenue Suite N
3	Benton Pediatrics Inc	5612 NW 43 Street
4	Bread And Roses Well Woman Care	1233 NW 10 Avenue
5	Charles B Stoer Md	4525 SW 13 Street
6	Deardourff Timmons & Assoc Pa	6420 NW 9 Boulevard
7	Dermatology Associates	350 NW 76 Drive Suite A
8	Family Practice Associates Pa	4410-B Newberry Road
9	Florida Cancer Specialists Pl	6420 West Newberry Road
10	Florida Skin Cancer & Dermatology Specialists Pa	3700 NW 83 Street
11	Gainesville Dermatology & Skin Surgery Pa	114 NW 76 Drive
12	Gainesville Family Physicians Llc	6900 NW 9 Boulevard
13	Gainesville Gynecology Group	6730 NW 11 Place
14	Gainesville Internal Medicine Physicians	1130 NW 64 Terrace
15	Gentle Gynecology Of Gainesville Llc	6440 W Newberry Road Suite 202
16	Healthy Steps Pediatrics	2005 SW 75 Street Suite 10
17	Jacksonville Center For Reproductive Medicine Llc	6800 NW 9 Boulevard Suite 1
18	Nancy M Worthington Md Pa	5528 NW 43 Street
19	North Florida Womens Physicians Of Gainesville Llc	6440 W Newberry Road Suite 508
20	Palms Medical Group	1014 NW 57 Street
21	Rogers And Davidson Pa	4739 NW 53 Avenue Suite A
22	Southeastern Integrated Medical Pl	4343 W Newberry Road Suite 5
23	The Cardiac And Vascular Institute	4645 NW 8 Avenue
24	The Cardiac And Vascular Institute	1151 NW 64 Terrace
25	Womens Pelvic Health Llc	6440 W Newberry Road

Illustration IV-9
Alachua County Housing Assistance Facilities



Map	Facility	Location
1	Alachua County Housing Authority	703 NE 1 Street
2	Alachua County Housing Programs	218 SE 24 Street

Illustration IV-10
City of Gainesville Housing Assistance Facilities



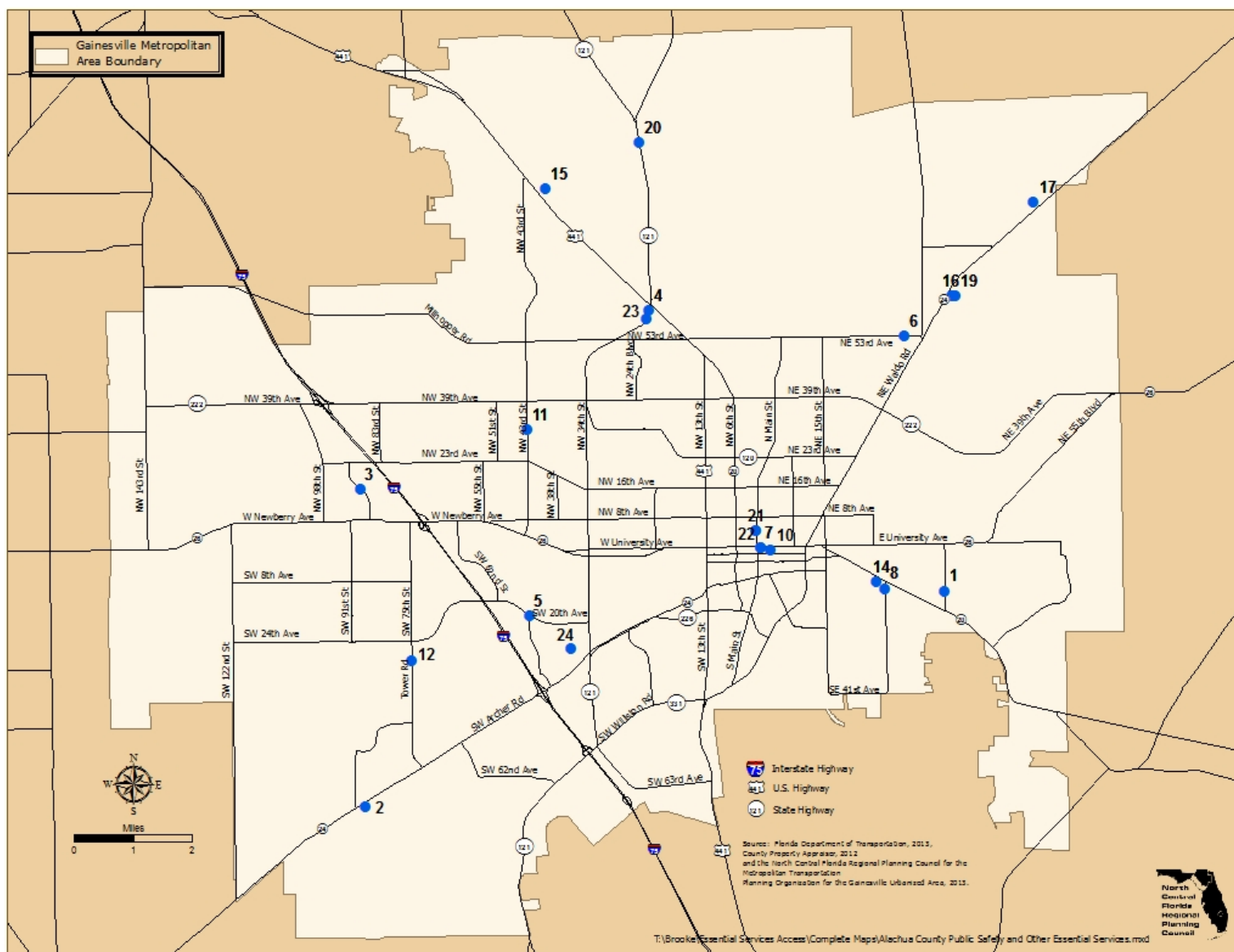
Map	Agency	Location
1	Gainesville Code Enforcement	306 NE 6 Avenue
2	Gainesville Housing Authority	1900 SE 4 Street
3	Gainesville Department of Doing	306 NE 6 Avenue
4	Gainesville Public Works Department	405 NW 39 Avenue
5	Gainesville Regional Utilities	301 SE 4 Avenue
6	Regional Transit System	34 SE 13 Road

Illustration IV-11
State of Florida Public Safety and Other Essential Services



Map	Facility	Location
Judiciary / Legal Services		
1 2	Department of Juvenile Justice - Detention Center	14107 N U.S. 441 3440 NE 39 Avenue
3 4	Eighth Judicial Circuit Court - Alachua County Criminal Justice Center Alachua County Family and Civil Justice Center	220 S Main Street 201 E University Avenue
5	Guardian Ad Litem	101 SE 1 Street
6	Public Defender - Eight Judicial District	35 N Main Street
7	State Attorney's Office - Eighth Judicial District	120 W University Avenue
Law Enforcement / Emergency Management / Other Essential Services		
-	Florida Department of Law Enforcement - Gainesville Field Office	386.462.9975
8	Florida Highway Patrol - Troop B	6300 NW 13 Street
9 10 11	Department of Highway Safety and Motor Vehicles Service Centers Downtown Northwest - Drive Testing by Appointment Southwest	(Alachua County Tax Collector Branch Offices) 12 SE 1 Street 5801 NW 34 Boulevard 3837 Windmeadows Boulevard
12	University of Florida Emergency Management	1555 Museum Road
12	University of Florida Police Department	1555 Museum Road

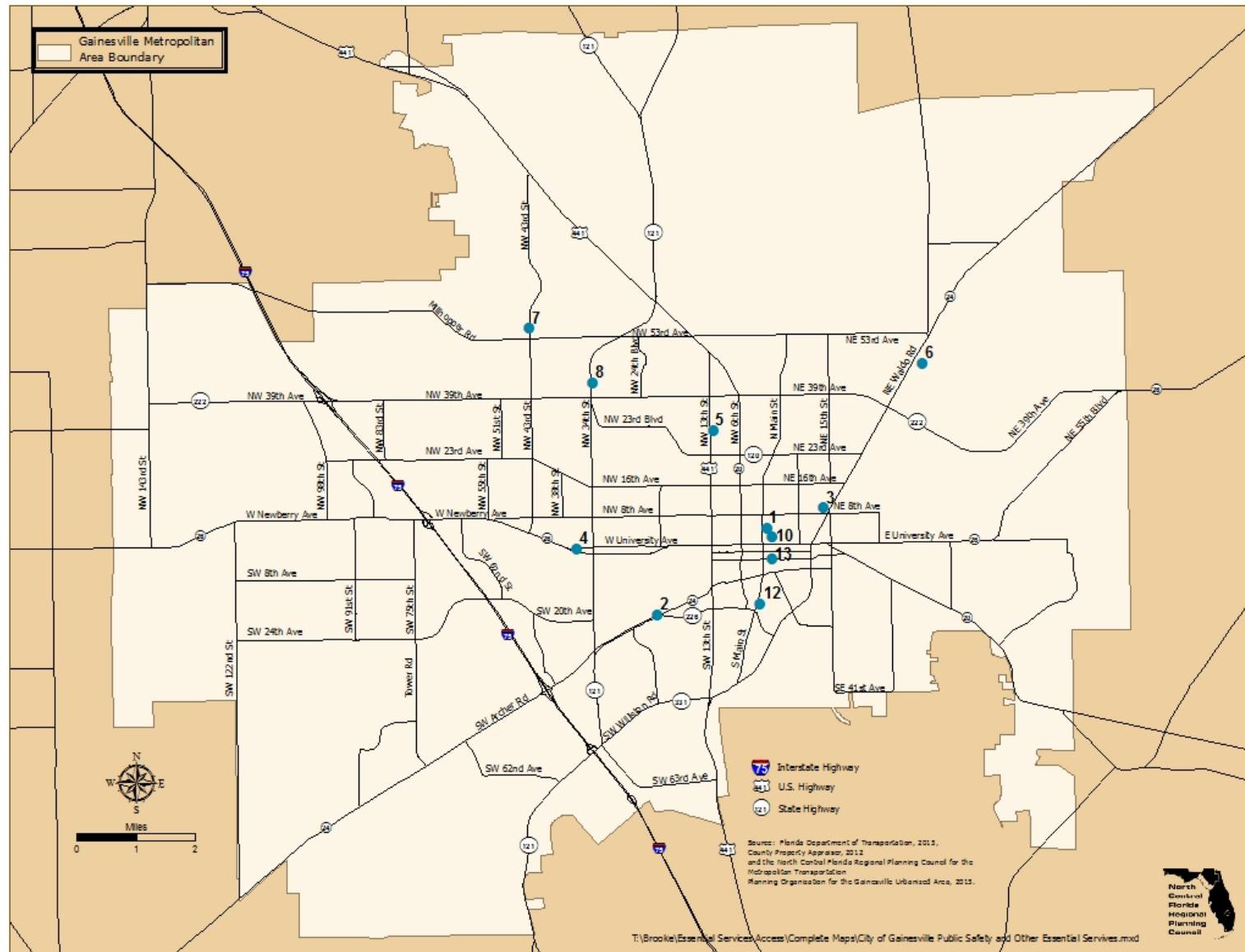
Illustration IV-12



Metropolitan Transportation Planning Organization for the Gainesville Urbanized Area
Access to Essential Services Report

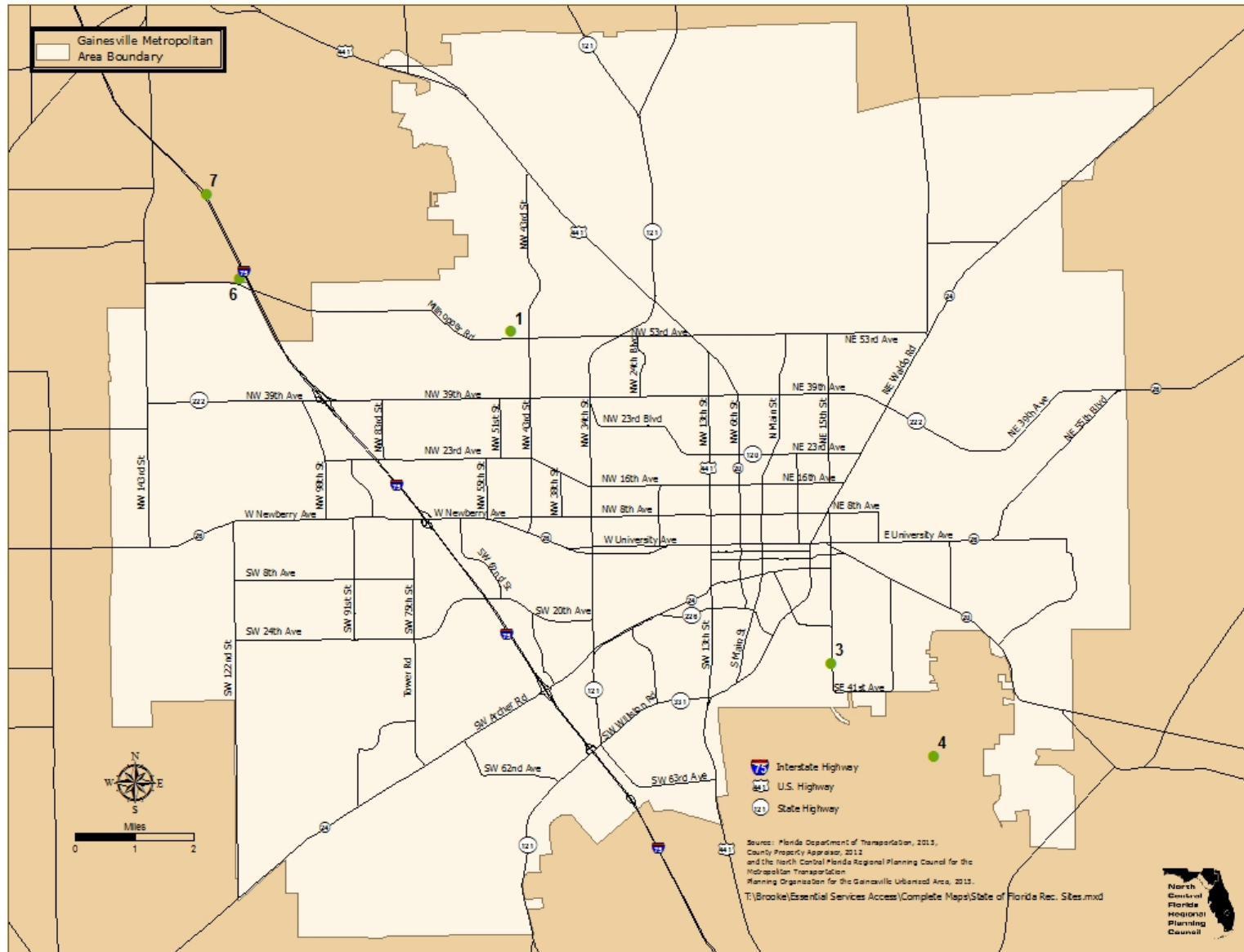
Map	Facility	Location
Fire Rescue		
1	Station 12	1200 SE 43 Street
2	Station 15	7000 SW 88 Street
3	Station 16	1600 Ft Clarke Boulevard
4	Station 19	1800 SW 43 Street
5	Station 33	5901 NW 34 Boulevard
Law Enforcement / Emergency Management / Other Essential Services		
6	Alachua County Animal Services	3400 NE 53 Avenue
7	Alachua County Board of County Commissioners/Manager Offices	12 SE 1 Street
8	Alachua County Emergency Management	1100 SE 27 Street
10	Alachua County Library District - Downtown Branch	401 E University Avenue
11	Millhopper Branch	3145 NW 43 Street
12	Tower Road Branch	3020 SW 75 Street
13	Alachua County Property Appraiser	
14	Alachua County Sheriff's Office	2621 SE Hawthorne Road
15	Alachua County Solid Waste and Resource Recovery	5620 NW 120 Lane
16	Environmental Park Collection Center	5115 NE 63 Avenue
17	Fairbanks Collection Center	9920 NE Waldo road
19	Hazardous Waste Collection Center	5125 NE 63 Avenue
20	North Central Collection Center	10714 State Road 121
21	Alachua County Supervisor of Elections	515 N Main Street, Suite 300
22	Alachua County Tax Collector - Downtown	12 SE 1 Street
23	Northwest	5801 NW 34 Boulevard
24	Southwest	3548 Windmeadows Boulevard

Illustration IV-13
City of Gainesville Public Safety and Other Essential Services



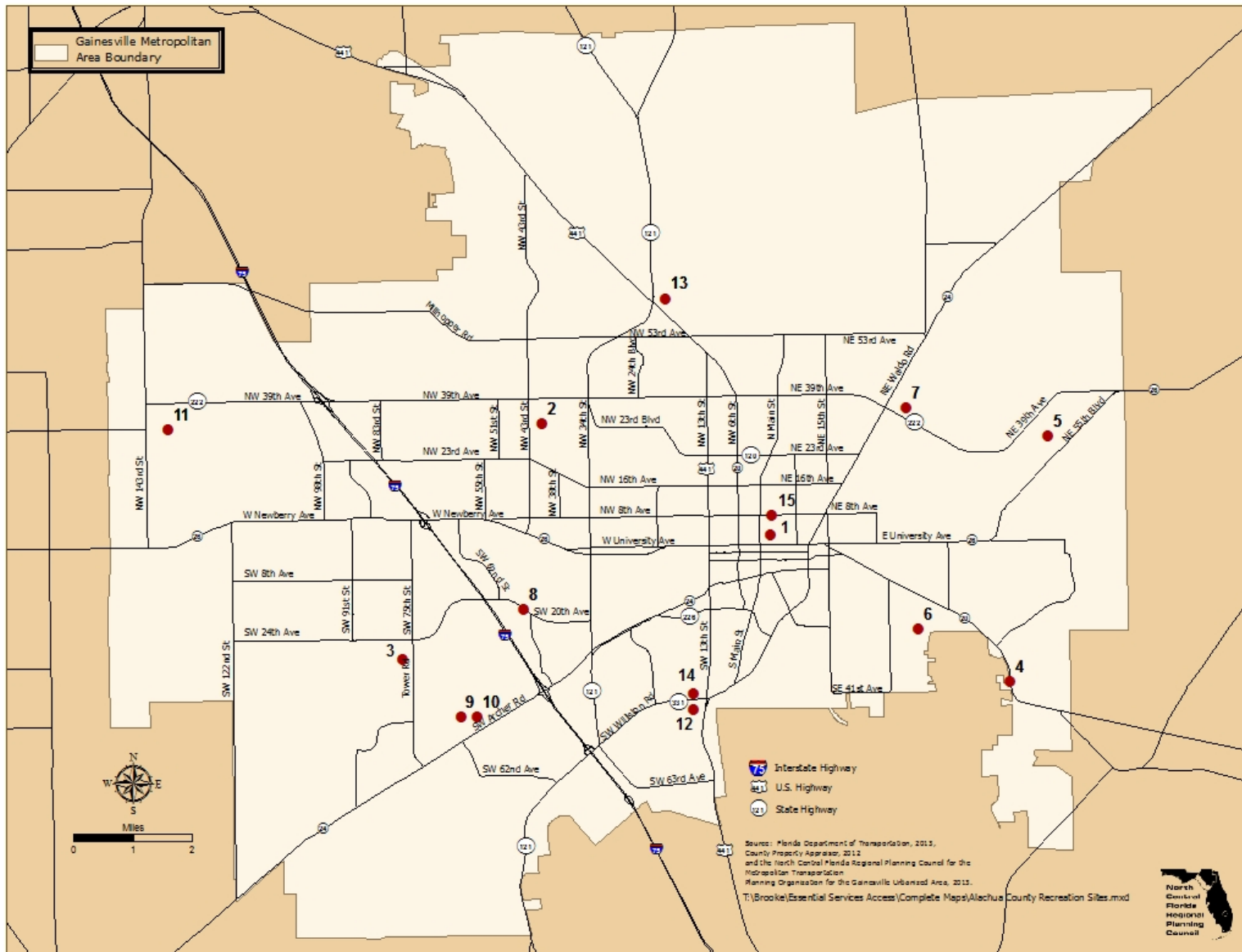
Map	Facility	Location
Fire Rescue		
1	Station 1	427 S Main Street
2	Station 2	2210 SW Archer Road
3	Station 3	900 NE Waldo Road
4	Station 4	10 SW 36 Street
5	Station 5	1244 NW 30 Avenue
6	Station 6	3681 NE 47 Avenue
7	Station 7	5601 NW 43 Street
8	Station 8	3223 NW 42 Avenue
9	Station 9	State Road 24 - To Be Developed
Law Enforcement / Other Essential Services		
10	Gainesville Commission / Mayor / Manager Offices	200 E University Avenue
11	Gainesville Police Department	545 NW 8th Avenue
12	Gainesville Regional Transit	34 SE 13 Road
13	Gainesville Regional Utilities - Electric, Gas, Garbage, GATORNET/GRUCOM, Wastewater, Water	301 SE 4 Avenue

Illustration IV 14
State of Florida Recreation Sites



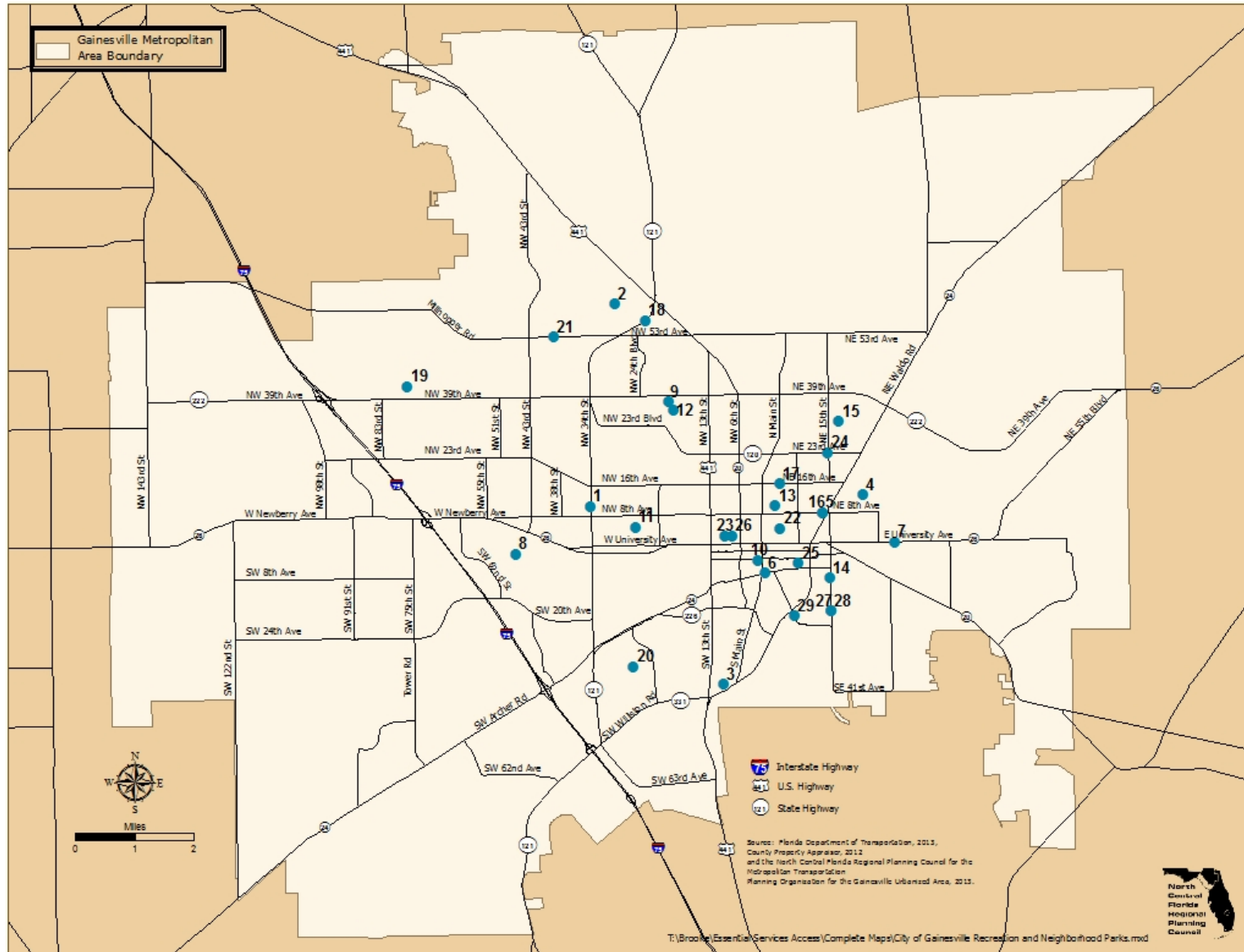
Map	Name	Location/Access
1	Devil's Millhopper State Geological Park	4732 Millhopper Road
2	Dudley Farm Historic State Park	18730 W Newberry Road
3	Gainesville Hawthorne State Trail	3300 SE 15th Street - Trailhead
4	Paynes Prairie Preserve State Park	4801 Camp Ranch Road, Gainesville and 100 Savannah Boulevard, Micanopy
6	San Felasco Preserve State Park	11500 Block Millhopper Road Gainesville and 12720 NW 109 Lane, Alachua
7		

Illustration IV-15
Alachua County Recreation Sites



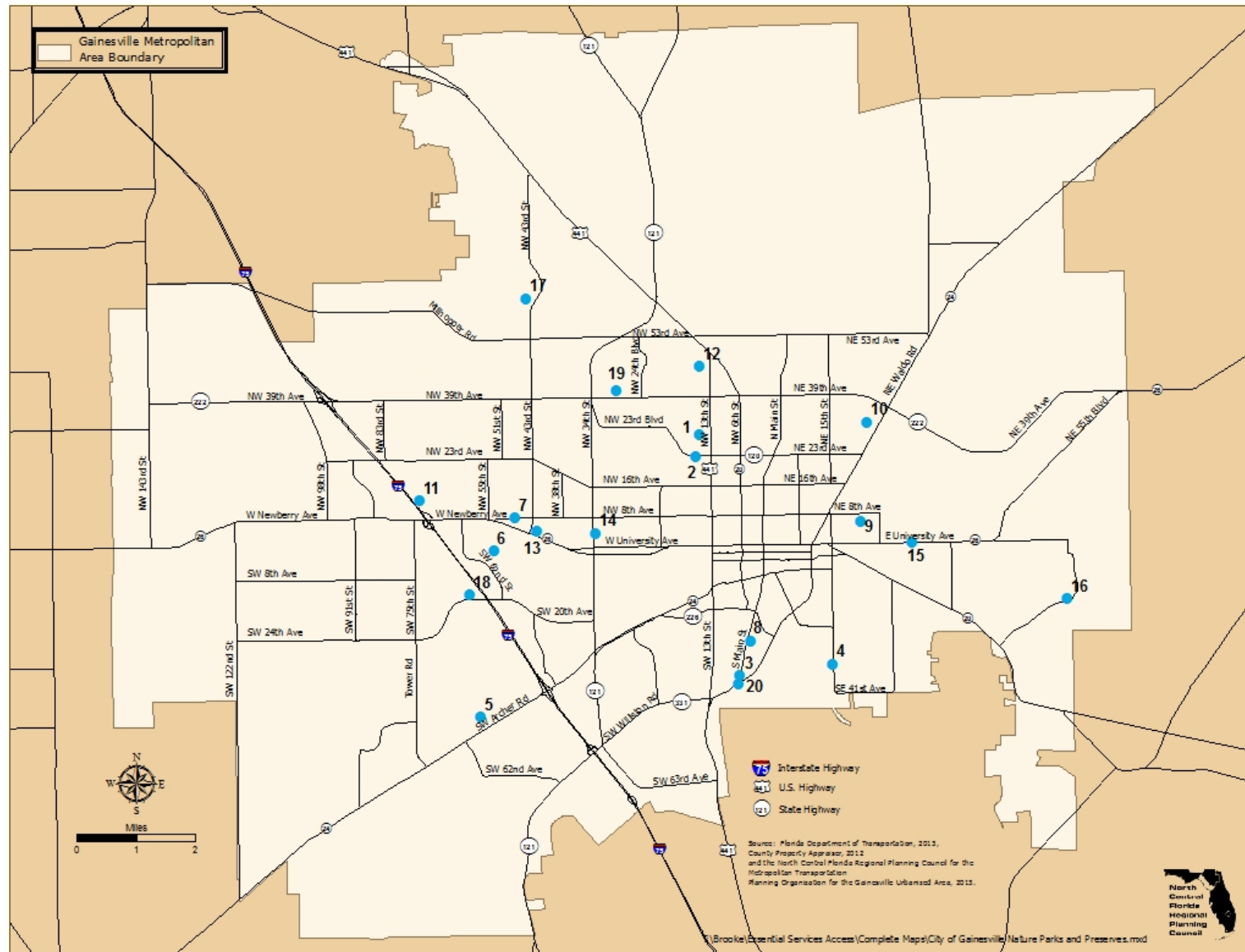
Map	Name	Location
Libraries		
1	Downtown Branch	401 E University Avenue
2	Millhopper Branch	3145 NW 43 Street
3	Tower Road Branch	3020 SW 75 Street
Parks		
4	Alachua County Fairgrounds	3100 NE 39 Avenue
5	Copeland Park	7020 NE 27 Avenue
6	Cynthia Moore Chestnut Park and Clark Butler Preserve	2315 SE 35 Street
7	Earl P. Powers Park	5910 SE Hawthorne Road
8	Forest Park	4501 SW 20 Avenue
9	Kanapaha Botanical Gardens	4700 SW 58 Drive
10	Lake Kanapaha	5800 Block SW Archer Road
11	Rotary Park at Jonesville	14100 NW 32 Avenue
12	Squirrel Ridge Park	1603 SW Williston Road
13	Veterans Memorial Park	400 SW 41 Place
Preserve		
14	Sweetwater Preserve	1600 Block of SW Williston Road
Visitors and Convention Bureau		
15	Visit Gainesville	30 East University Avenue

Illustration IV-16
City of Gainesville Recreation and Neighborhood Parks



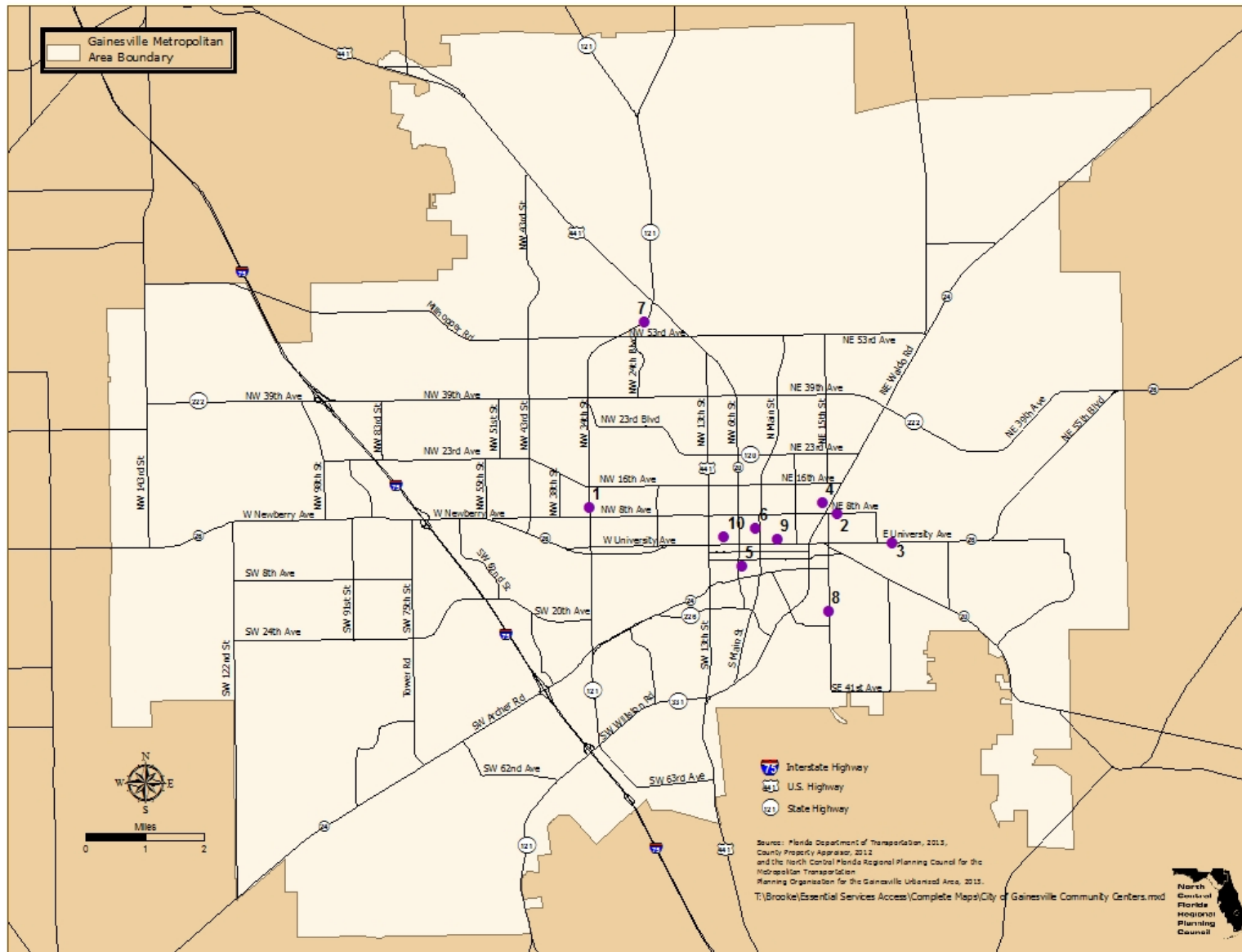
Map	Name	Location
Recreation and Neighborhood Parks		
1	Albert "Ray" Massey (Westside) Park	1001 NW 34 Street
2	A.N.N.E. Park	6224 NW 28 Terrace
3	Archery Range Wacahoota	1200 Block SW Williston Road
4	Cedar Grove Park	1200 NE 22 Street
5	Citizens Field	1400 NE 8 Avenue
6	Depot Park	200 SE Depot Avenue
7	Fred Cone Park	2841 East University Avenue
8	Green Acres Park	3704 SW 8 Avenue
9	Greentree Park	2101 NW 39 Avenue
10	Haisley Lynch Park	500 Block S Main Street
11	Hibiscus Park	300 Block NW 26 Street
12	Kiwanis Challenge Park	NW 36 Avenue
13	Kiwanis/Girl Scout Park	NW 8 Street and NW 8 Place
14	Lincoln Park	900 SE 15 Street
15	Northeast 31 Avenue Park	1700 NE 31 Avenue
16	Northeast Complex	1400 NE 8 Avenue
17	Northeast Park	501 NE 16 Avenue
18	Northside Park	5701 NW 34 Boulevard
19	Oak Hill Park	NW 42 Avenue and NW 9 Street
20	Phoenix Park	2611 SW 31 Place
21	Possum Creek Park	4009 NW 53 Avenue
22	Roper Park	401 Block NE 2 Street
23	Sharmie Ffar Park	321 NW 10 Street
24	Smokey Bear Park	2300 NE 15 Street
25	Springhill Park	918 SE 5 Avenue
26	Sweetwater Park	500 East University Avenue
27	T. B. McPherson Park	1717 SE 15 Street
28	Tumblin Creek Park	1717 SE 15 Street
29	Woodlawn Park	1900 SE 4 Street

Illustration IV-17
City of Gainesville Nature Parks and Preserves



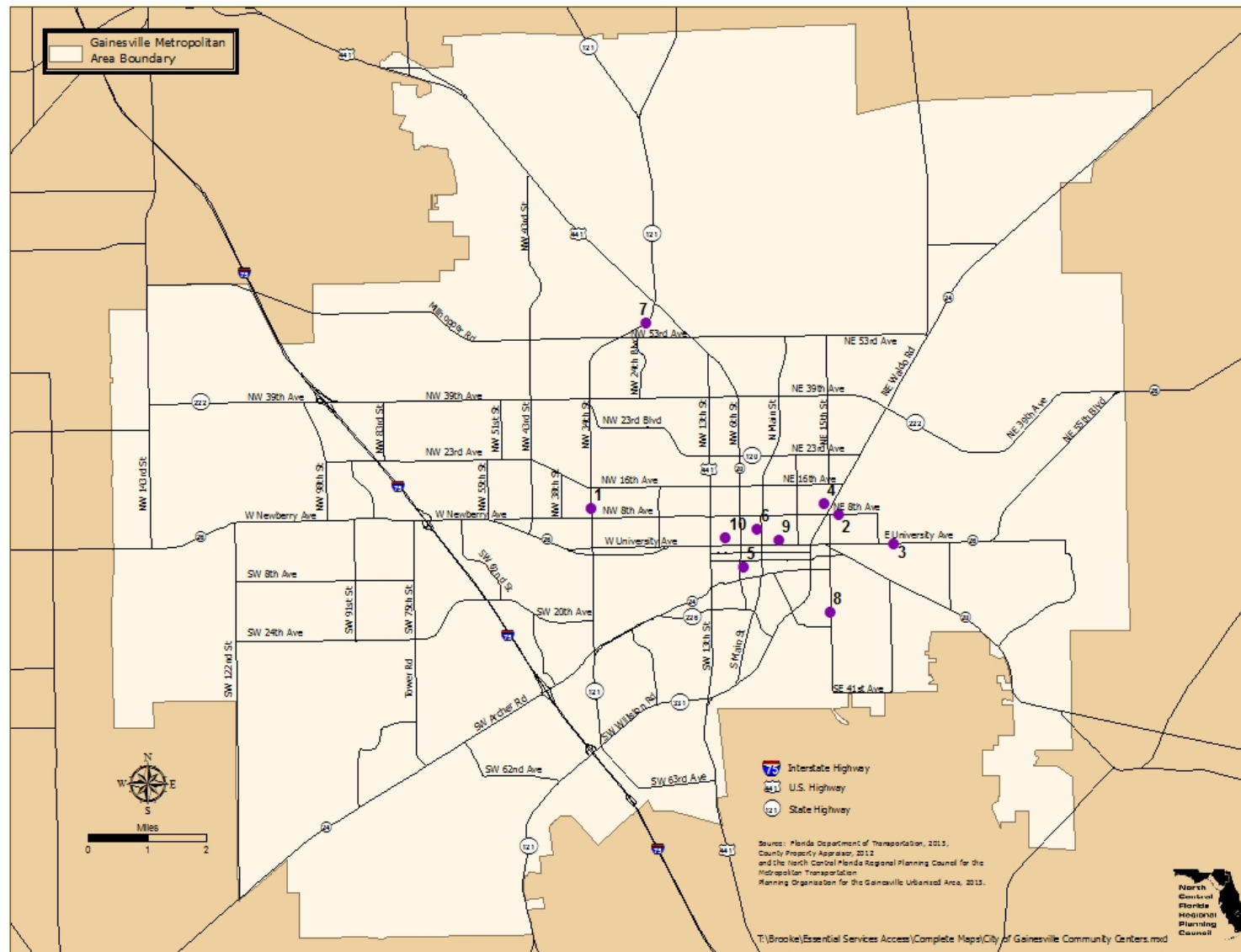
Map	Name	Location
Nature Parks		
1	29 Road Nature Park	1502 NW 29 Road
2	Alfred A. Ring Park	1801 NW 23 Boulevard
3	Bivens Arm Nature Park	3650 South Main Street
4	Boulware Springs Nature Park	3300 SE 15 Street
5	Broken Arrow Bluff Nature Park	5724 SW 46 Place
6	Clear Lake Nature Park	5480 SW 1 Avenue
7	Cofrin Nature Park	4810 NW 8 Avenue
8	Colclough Pond Nature Park	2315 South Main Street
9	Duval Park	520 NE 21 Street
10	Flatwoods Conservation Area	2010 NE 31 Avenue
11	Gum Root Nature Park	7300 NE 27 Avenue
12	Hogtown Creek Headwaters Park	1500 NW 45 Avenue
13	John Mahon Nature Park	4300 Block West Newberry Road
14	Loblolly Woods	3315 NW 5 Avenue
15	Morningside Nature Center	3540 East University Avenue
16	Palm Point Nature Park	7401 Lakeshore Drive
17	San Felasco Park	6400 NW 43 Way
18	Split Rock Conservation Area	6000 Block SW 20 Avenue
19	Springtree Park	2700 NW 39 Avenue
20	Sweetwater Wetlands Park	325 SW Williston Road

Illustration IV-18
City of Gainesville Community Centers



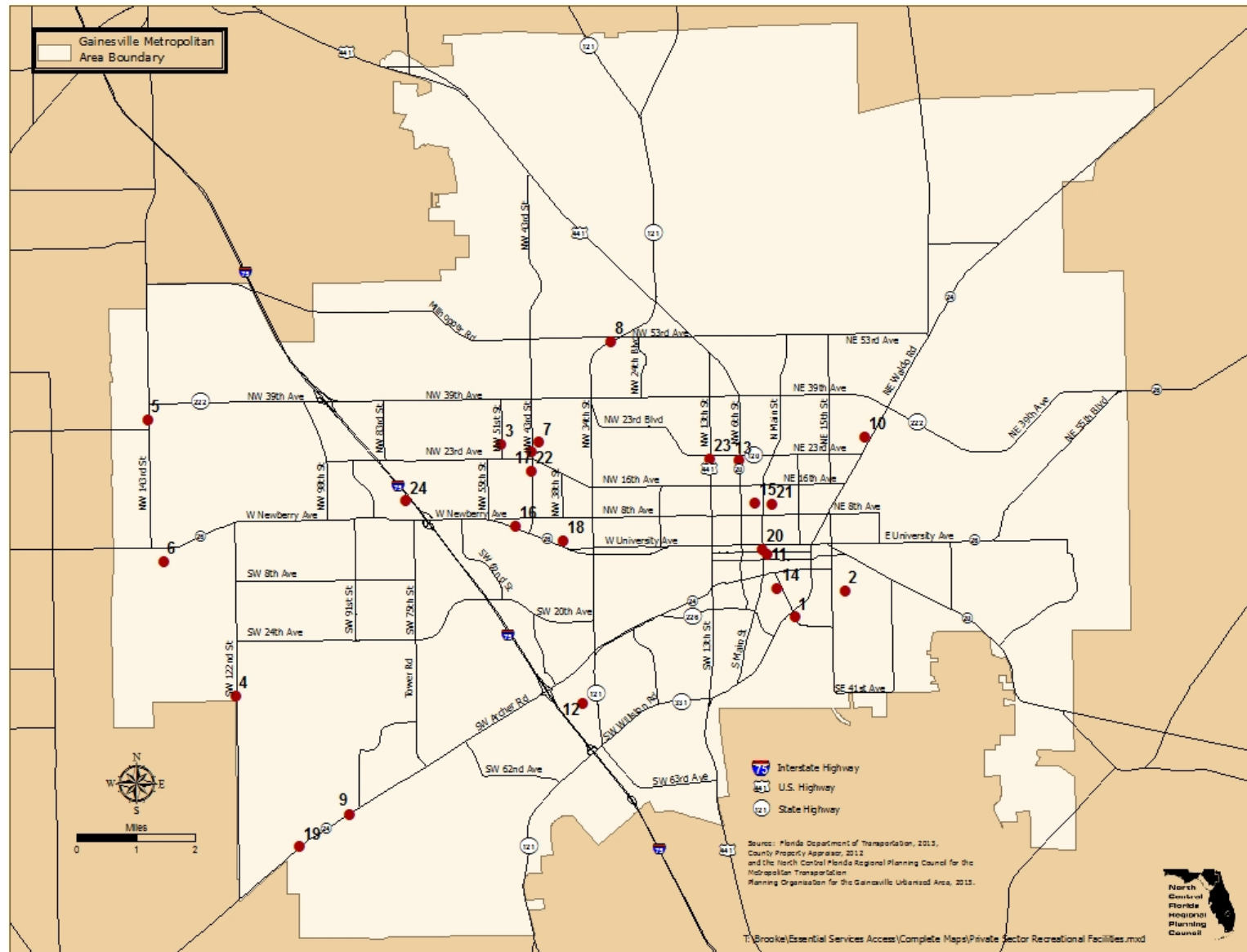
Map	Name	Location
Community Centers		
1	Albert "Ray" Massey Westside Recreation Center	1001 NW 34 Street
2	Clarence R Kelly Community Center	1700 NE 8 Avenue
3	Eastside Community Center	2841 East University Avenue
4	Martin Luther King Jr. Multipurpose Center	1028 NE 14 Street
5	Porter's Community Center	512 SW 6 Avenue
6	Rosa B. Williams/Union Academy	524 NW 1 Street
7	Gainesville/Alachua Senior Recreation Center	5701 NW 34 Boulevard
8	T. B. McPherson Center	1717 SE 15 Street
9	Thelma A. Boltin Center	516 NE 2 Avenue
10	Wilhelmina Johnson Resource Center	321 NW 10 Street

Illustration IV-19
City of Gainesville Community Gardens, Cultural and Specialty Facilities
Pools and Tot Lots



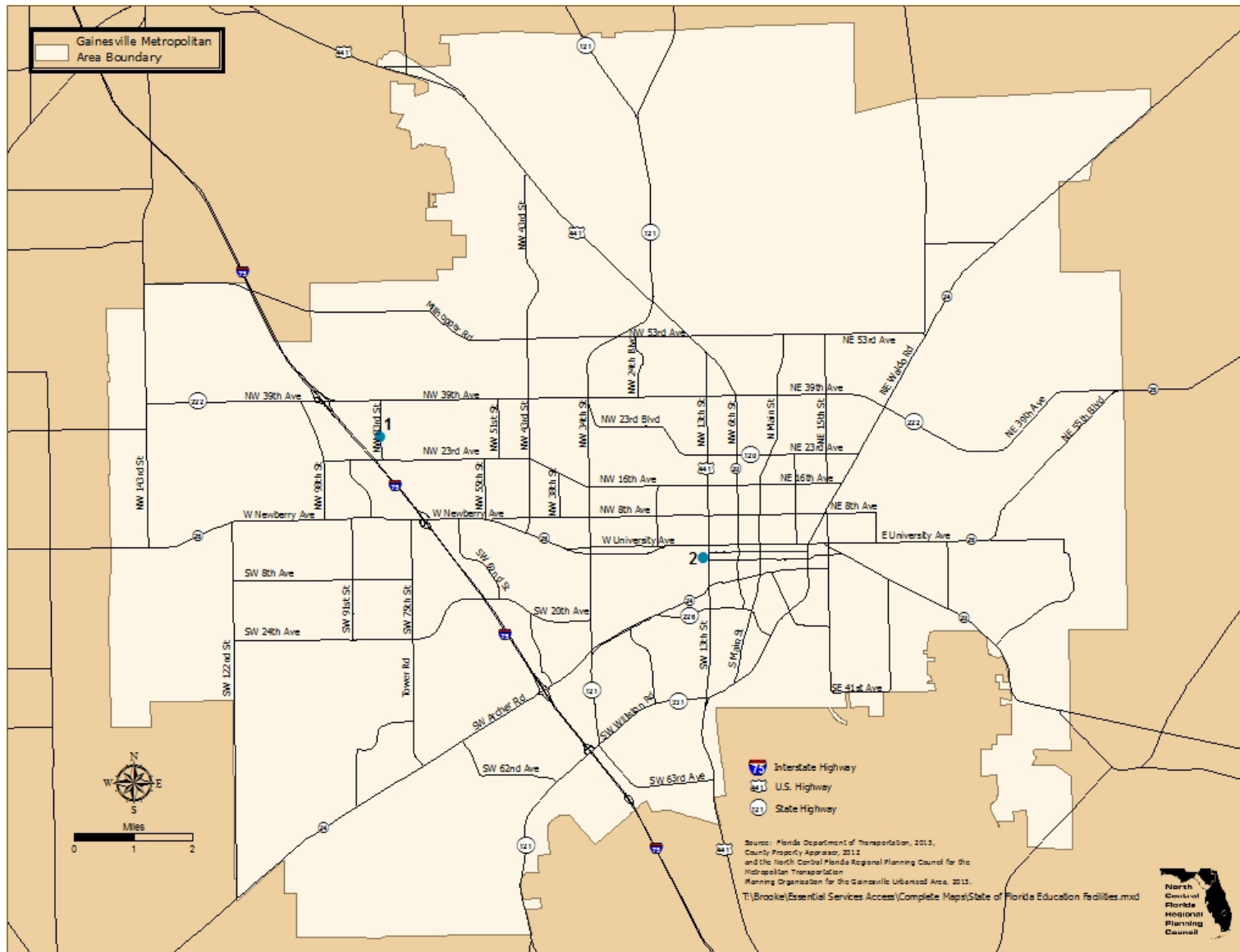
Map	Name	Location
Community Gardens		
1	Community Garden	516 NE 2nd Avenue
2	Community Garden	2950 SW 40 Place
3	Community Garden	1700 NE 31 Avenue
4	Dreamers Garden 700	3400 SE 15 Street
5	Green Acres Park	3704 SW 8 Avenue
6	McRorie Community Garden	600 SE 4 Avenue
7	Parking Lot 2 Community Garden	200 NW 2 Avenue
Cultural and Special Facilities		
8	Bo Diddley Community Plaza	111 East University Avenue
9	Evergreen Cemetery	401 SE 21 Avenue
10	Ironwood Golf Course	2100 NE 39 Avenue
11	Tench Artist Building	200 South Main Street
12	Historic Thomas Center & Gardens	302 NE 6 Avenue
Pools		
13	Andrew R. Mickle, Sr. Pool (T. B. McPherson Park)	1717 SE 15 Street
14	Dwight H. Hunter (Northeast) Pool	1100 NE 14 Street
15	H. Spurgeon Cherry (Westside) Pool	1001 NW 31 Drive
Tot Lots		
16	Barbara Higgins Park (Tot Lot #5)	1352 SE 2 Street
17	C. F. Franklin Memorial Park (Tot Lot #1)	NE 4 Avenue and NE 15 Street
18	Dolliree Bowens Tot Lot	820 NW 4 Avenue
19	NW 5 Avenue Park Seminary Tot Lot	1007 NW 5 Avenue
20	Pleasant Park (Tot Lot #3)	508 NW 2 Street
21	Hidden Gem Tot Lot	NW 32 Place and NW 20 Lane
22	Mother Lucille Perkins Tot Lot	318 SW 7 Place
23	Tot Lot #2	SE 9 Street and SE 8 Avenue
24	Tot Lot #4	424 NW 6 Avenue

Illustration IV-20
Private Sector Recreational Facilities



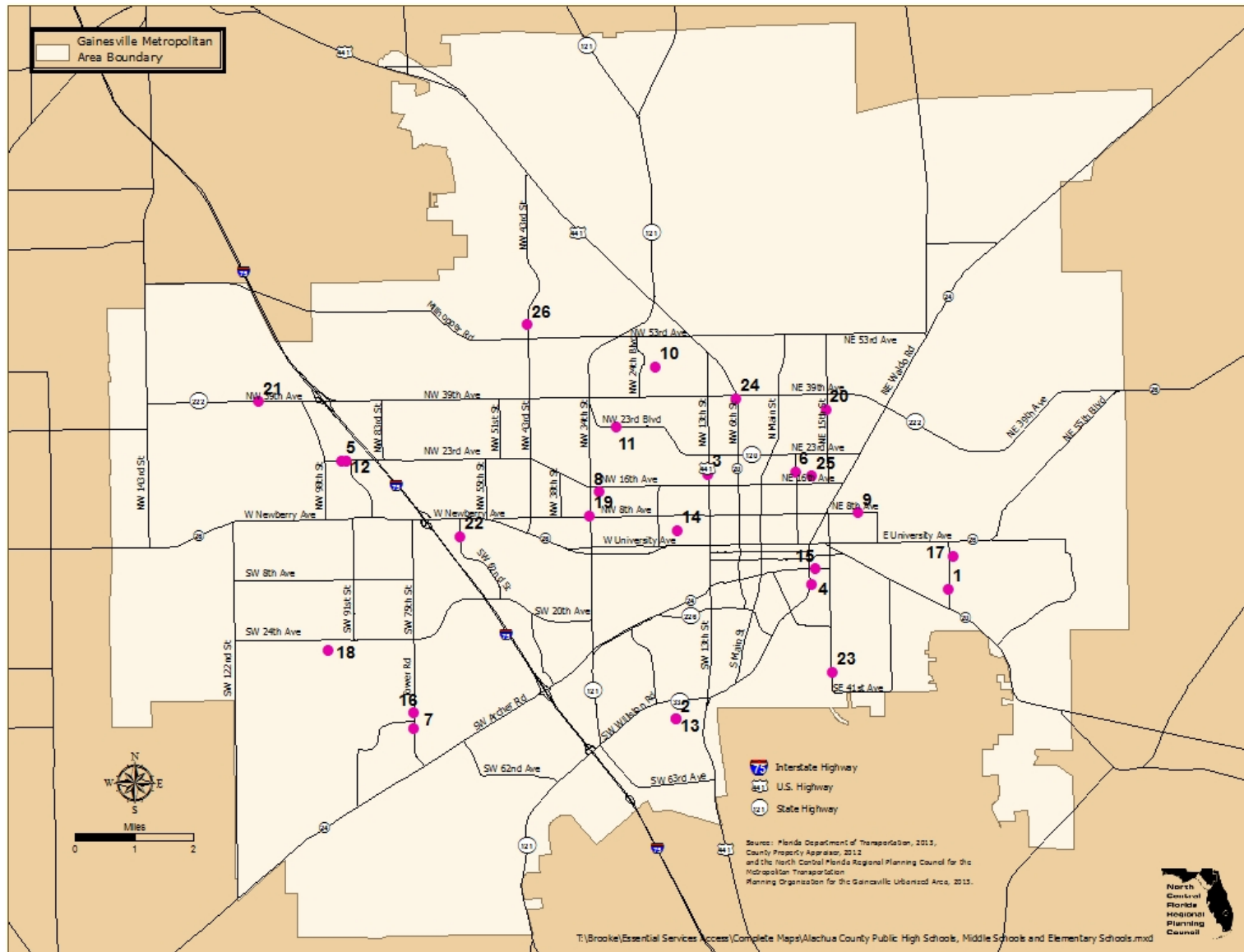
Map	Name	Location
Multipurpose Facilities		
1	Boys & Girls Club - Woodland Park	1900 SE 4 Street
2	Boys & Girls Club - Southeast	1100 SE 17 Drive
3	Boys & Girls Club - Northwest	2700 NW 51 Street
4	Diamond Sports Park	4000 SW 122 Street
5	Gatorball Baseball Academy at Jonesville Park	3401 NW 143 Street
6	Sun Country Sports - Jonesville	333 SW 140 Terrace
7	Sun Country Sports - Millhopper	4010 NW 27 Lane
8	YMCA - Northwood	5201 NW 34 Street
9	YMCA - Southwest	9315 SW Archer Road
Fitness Centers / Specialty Recreation		
10	Alley Gatorz	2606 NE Waldo Road
11	Alter Ego Fitness Center Downtown	101 SE 2 Place, Suite 120
12	AMF Alley Katz	3705 SW 42 Avenue, #1
13	B3 Gym	2134 NW 6 Street
14	Beastmode Boxing and Fitness Gym	250 SE 10 Avenue
15	CrossFit	1126 NW 2 Street
16	Gainesville Health & Fitness Center	4820 West Newberry Road
17	Gainesville Health & Fitness Center	2441 NW 43 Street
18	Go Primal Fitness & Training Institute	3842 West Newberry Road
19	RockyCreek Paintball	10614 SW Archer Road
20	Main Street Bar and Billiards	108 South Main Street
21	Orangetheory Fitness	Clark Butler Boulevard
22	Orangetheory Fitness	2005 NW 43 Street
23	Planet Fitness	2210 NW 13 Street
24	Splitz	1301 NW 76 Boulevard

Illustration IV-21
State of Florida Education Facilities



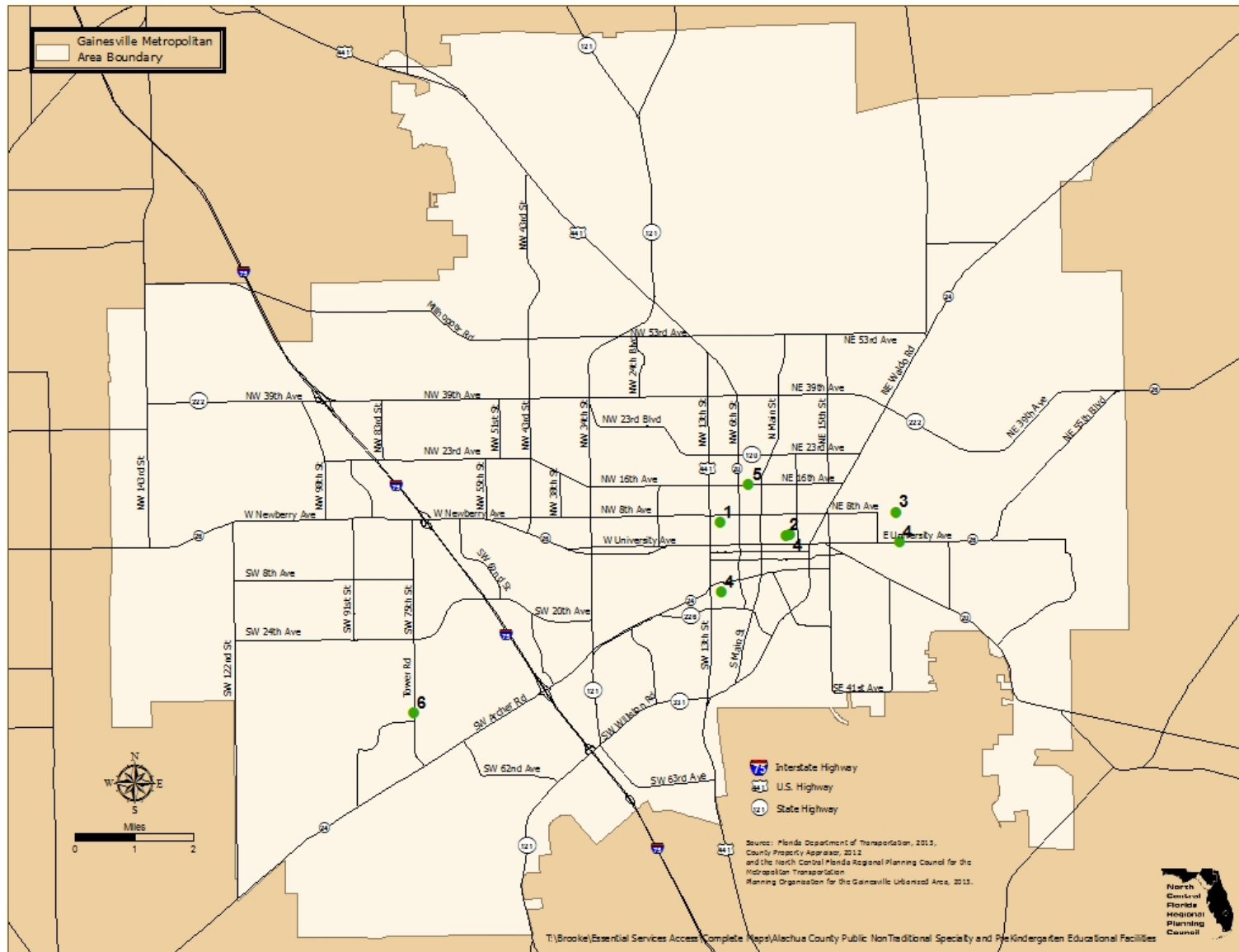
Map	Facility	Location
1	Santa Fe College	3000 NW 83 Street
2	University of Florida	300 SW 13 Street

Illustration IV-22
Alachua County Public High Schools, Middle Schools and Elementary Schools



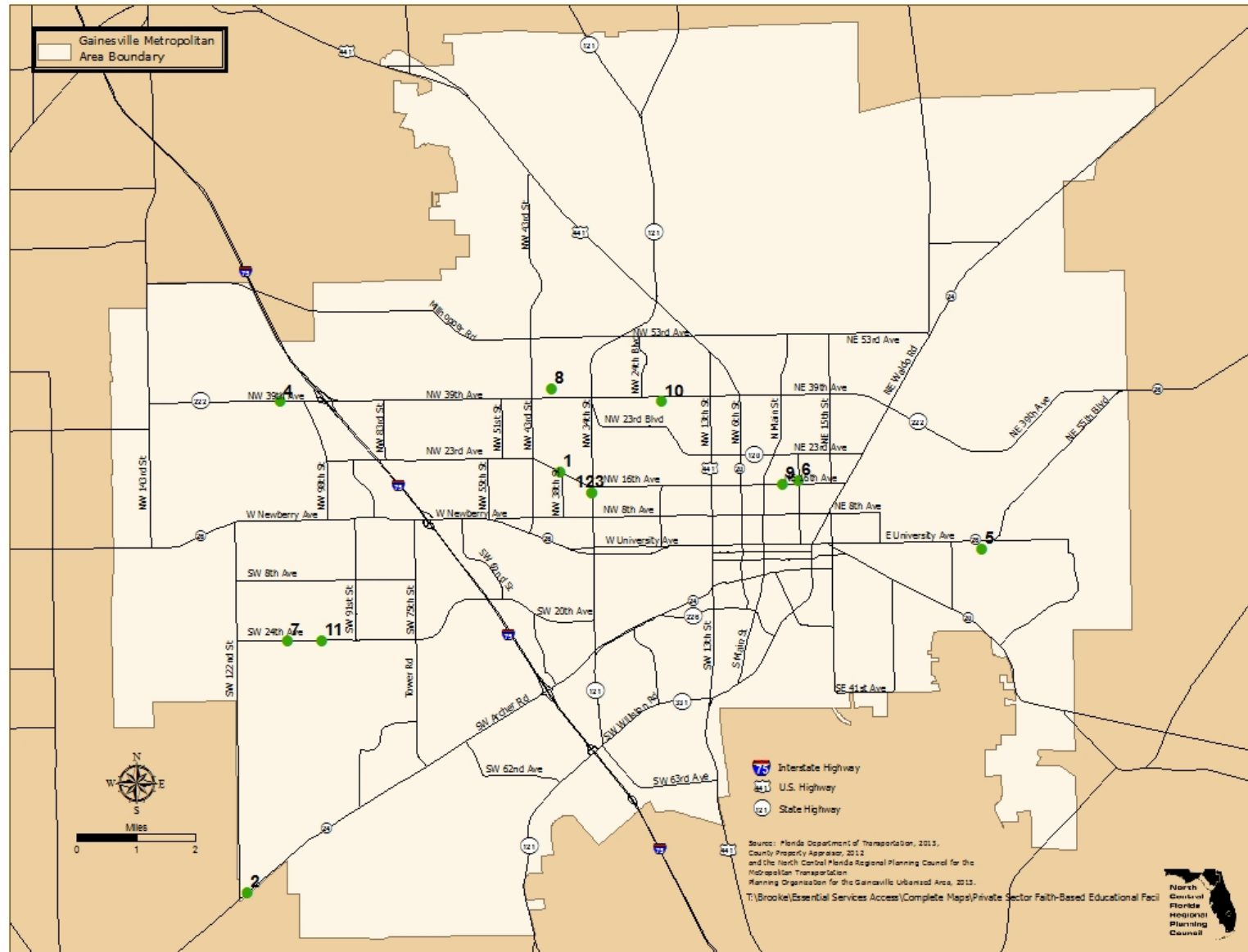
Map	Facility	Location
High Schools		
1	Eastside High School	1201 SE 43 Street
2	F. W. Buchholz High School	4601 SW 20 Terrace
3	Gainesville High School	1900 NW 13 Street
Middle Schools		
4	Abraham Lincoln Middle School	1001 SE 12 Street
5	Fort Clarke Middle School	9301 NW 23 Avenue
6	Howard W. Bishop Middle School	1901 NE 9 Street
7	Kanapaha Middle School	5005 SW 75 Street
8	Westwood Middle School	3215 NW 15 Avenue
Elementary Schools		
9	Charles W. Duval Elementary School	2106 NE 8 Avenue
10	C. W. Norton Elementary School	2200 NW 45 Avenue
11	Glen Springs Elementary School	2826 NW 31 Avenue
12	Hidden Oak Elementary School	9205 NW 23 Avenue
13	Idylwild Elementary School	4601 SW 20 Terrace
14	J. J. Finley Elementary School	1912 NW 5 Avenue
15	Joseph Williams Elementary School	1245 SE 7 Avenue
16	Kimball Wiles Elementary School	4601 SW 75th S
17	Lake Forest Elementary School	4401 SE 4 Avenue
18	Lawton M. Chiles Elementary School	2525 School House Road
19	Littlewood Elementary School	812 NW 34 Street
20	Marjorie Kinnan Rawlings Elementary School	3500 NE 15 Street
21	Meadowbrook Elementary School	11525 NW 39 Avenue
22	Myra Terwilliger Elementary School	301 NW 62 Street
23	Prairie View Elementary School	1700 SE 35 Avenue
24	Stephen Foster Elementary School	3800 NW 6 Street
25	W. A. Metcalfe Elementary School	1205 NE 18 Avenue
26	William S. Talbot Elementary School	5701 NW 43 Street

Illustration IV-23
Alachua County Public Non-Traditional/Specialty and Pre-Kindergarten Educational Facilities



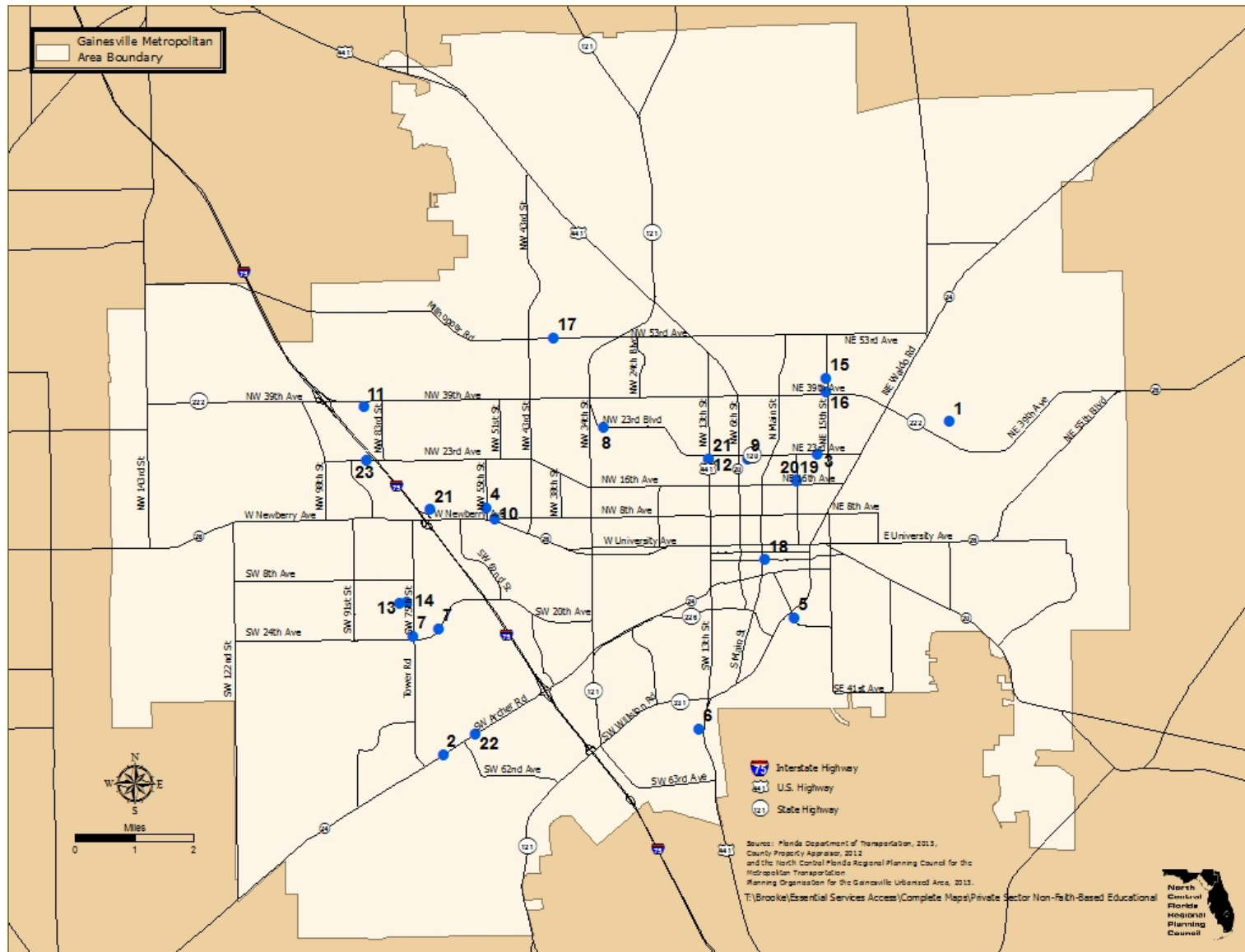
Map	Facility	Location
1	A Quinn Jones	1108 NW 7 Avenue
2	Adult Education Program	620 E University Avenue
3	Horizon Center. Alternative School	2802 NE 8th Avenue
4	P. K. Yonge Developmental Research	1080 SW 11 Street
4	Professional Academy Magnet At Lofton High School	3000 E University Avenue
4	School Board of Alachua County / Superintendent Office	620 E University Avenue
4	Alachua Eschool (Virtual Franchise)	620 E University Avenue
4	Alachua Virtual Instruction Program	620 E University Avenue
4	Alachua Virtual Instruction Program (District Provided)	620 E University Avenue
4	Early Learning Academy At Duval	620 E University Avenue
4	Head Start/Prek E I Center	620 E University Avenue
4	Fearnside Family Services Center	620 E University Avenue
4	Florida Online High School	620 E University Avenue
4	Hospital Homebound	620 E University Avenue
4	Migrant Non-Enrolled Students	620 E University Avenue
5	Sidney Lanier Center	312 NW 16th Ave
6	Wiles Head Start	4601 SW 75 Street

Illustration IV-24
Private Sector Faith-Based Educational Facilities



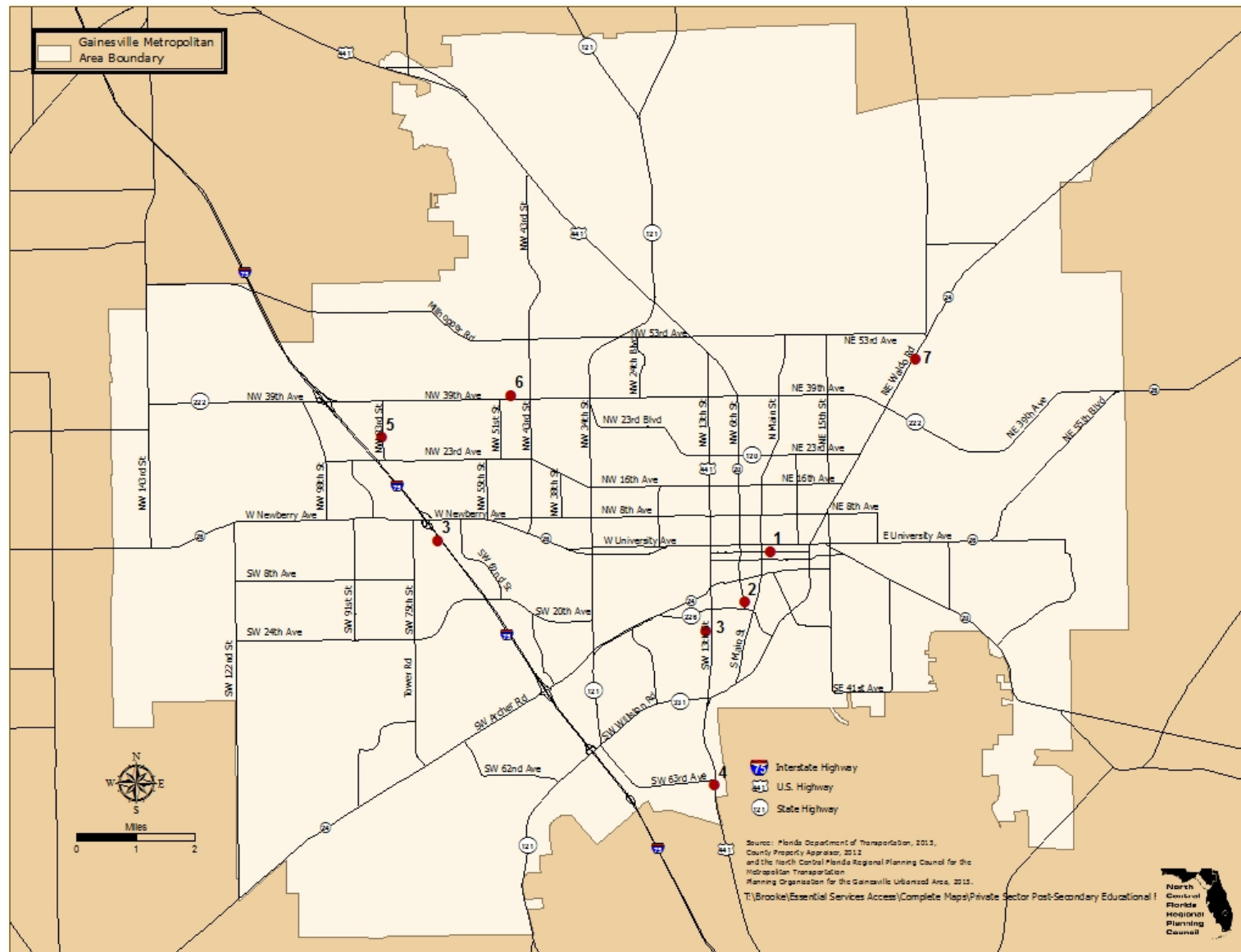
Map	Facility	Location
1	Bnai Israel	3830 NW 16 Boulevard
2	Christian Life Academy	12000 SW Archer Road
3	Cornerstone Academy	1520 NW 34 Street
4	Countryside Christian School	10926 NW 39 Avenue
5	Passage Christian Academy	5121 E University Avenue
6	Pinewood School Of Gainesville	1704 NE 9 Street
7	Queen of Peace Catholic Academy	10900 SW 24 Avenue
8	Saint Francis Catholic High School	4100 NW 39 Avenue
9	Saint Patrick's Interparish Catholic School	550 NE 16 Avenue
10	Sung Adventist Academy	2115 NW 39 Avenue
11	The Rock School	9818 SW 24 Avenue
12	Westwood Hills Christian	1520 NW 34 Street

Illustration IV-25
Private Sector Non-Faith-Based Educational Facilities



Map	Facility	Location
1	Alachua Academy	3436 NE 39 Avenue
2	Amikids	6815 SW Archer Road
3	Boulware Springs Charter	1303 NE 23 Avenue
4	Brentwood School	1111 NW 55 Street
5	Caring & Sharing Learning School	1951 SE 4 Street
6	Expressions Learning Arts Academy	55408 SW 13 Street
7	Gainesville Country Day School	6801 SW 24 Avenue / 2304 SW 75 Street
8	Flowers Montessori School	3111 NW 31 Avenue
9	Genesis Preparatory School	207 NW 23 Avenue
10	Heritage Park Academy	5240 NW 8 Avenue
11	Millhopper Montessori School	8505 NW 39 Avenue
12	Mycroschool Gainesville	2209 NW 13 Street
13	Oak Hall Lower School	7715 SW 14 Avenue
14	Oak Hall School	8009 SW 14 Avenue
15	One Room School House	4180 NE 15 Street
16	One Room Middle School	3930 NE 15 Street
17	Our Day School	4000 NW 53 Avenue
18	Pace Center for Girls	101 SE 4 Avenue
19	Pinewood School Of Gainesville	1704 NE 9 Street
20	Resilience Charter School Inc	1717 NE 9 Street
21	Siatech Gainesville	2209 NW 13 Street / 7022 NW 10 Place
22	The Einstein School, Inc.	5910 SW Archer Road
23	Trilogy School	8700 NW 23 Avenue

Illustration IV-26
Private Sector Post-Secondary Educational Facilities



Map	Facility	Location
1	Academy for Five Element Acupuncture	305 SE 2 Avenue
2	Bly's School of Cosmetology	1405 NW 6 Street
3	City College	7001 NW 4 Boulevard 2400 SW 13 Street
4	Florida School of Massage	6421 SW 13 Street
5	Remington College	3000 NW 83rd Street
6	St. Leo University - Gainesville Education Center	4650 NW 39 Place, Suite B
7	University Air Center	4701 NE 40 Terrace

THIS PAGE LEFT BLANK INTENTIONALLY

Chapter V

Recommendations

THIS PAGE LEFT BLANK INTENTIONALLY

Chapter V: Recommendations

A. Coordination

The Metropolitan Transportation Planning Organization for the Gainesville Urbanized Area will coordinate with Alachua County, the City of Gainesville and the Florida Department of Transportation to identify gaps and deficiencies in access to essential services, in particular for underserved mobility-challenged areas within the Gainesville Metropolitan Area.

B. Incorporation into Planning Process

The Metropolitan Transportation Planning Organization for the Gainesville Urbanized Area will address access to essential services in its Year 2045 Long-Range Transportation Plan update.

As needed, the Metropolitan Transportation Planning Organization for the Gainesville Urbanized Area will prioritize access to essential services projects.

C. Bicycle and Pedestrian Facilities Assessment

The Metropolitan Transportation Planning Organization for the Gainesville Urbanized Area will expand this Access to Essential Services Report to assess access utilizing bicycle facilities and sidewalk network.

THIS PAGE LEFT BLANK INTENTIONALLY

Chapter VI

Glossary

THIS PAGE LEFT BLANK INTENTIONALLY

Chapter VI: Glossary

Alachua County Transportation Disadvantaged Coordinating Board - consists of 16 members, including State agency and citizen advocates that are appointed by the Metropolitan Transportation Planning Organization for the Gainesville Urbanized Area to provide advice and direction to the Community Transportation Coordinator concerning the coordination of transportation services for transportation disadvantaged persons. In addition, the Metropolitan Transportation Planning Organization for the Gainesville Urbanized Area appoints an elected official, to serve as the chairperson for all local coordinating board meetings. The Alachua County Transportation Disadvantaged Coordinating Board is responsible, in part, for approving the Alachua County Transportation Disadvantaged Service Plan.

Annual Average Daily Traffic - the traffic volume passing a point or segment of a roadway in both directions for one year divided by the number of days in the year.

Bicycle/Pedestrian Advisory Board - consists of citizens-at-large that advise the Alachua County Board of County Commissioners, City of Gainesville City Commission and the Metropolitan Transportation Planning Organization for the Gainesville Urbanized Area on bicycle and pedestrian transportation-related issues. It includes 12 voting members and one non-voting adjunct member representing the University of Florida students.

Citizens Advisory Committee - consists of 15 citizens-at-large that advise the Metropolitan Transportation Planning Organization for the Gainesville Urbanized Area regarding transportation-related issues.

Code of Federal Regulations - the codification of the general and permanent rules published in the Federal Register by the executive departments and agencies of the Federal Government. It is divided into 50 titles that represent broad areas subject to Federal regulation.

Community Transportation Coordinator - transportation entity recommended by the metropolitan planning organization to ensure that coordinated transportation services are provided to the transportation disadvantaged population in a designed service area. It is responsible for development and implementation of the Transportation Disadvantaged Service Plan, which describes how transportation service will be provided to eligible persons within its service area.

Cost Feasible Plan - description of transportation system modifications in the adopted Needs Plans which are anticipated to be funded over the planning period.

Federal Aviation Administration - United States agency responsible for aviation funding and monitoring.

Federal Highway Administration - United States agency responsible for roadway funding and monitoring.

Federal Transit Administration - United States agency responsible for transit funding and monitoring.

Florida Department of Transportation - State of Florida transportation agency responsible for allocation of Federal and State transportation funding and monitoring.

Florida Department of Transportation Work Program - List of Federal and State-funded transportation projects developed by the Florida Department of Transportation.

Florida Intrastate Highway System - interconnected high-speed, high-volume roadways including: Interstate highways, Florida's Turnpike system, selected urban expressways, existing major interregional and intercity arterial highways to be upgraded to higher controlled-access standards and new limited-access facilities. The primary function of the system is to serve interstate and regional commerce and long-distance trips. The Florida Intrastate Highway System was integrated into the Strategic Intermodal System in 2012.

Gainesville Metropolitan Area - jurisdiction of the Metropolitan Transportation Planning Organization for the Gainesville Urbanized Area. The existing urbanized area plus the area projected to become urbanized over the next 20 years. This is in contrast to "Gainesville Urbanized Area". (See next definition.)

Gainesville Urbanized Area - is used in the legal name of the Metropolitan Transportation Planning Organization for the Gainesville Urbanized Area. (See the last definition.) This phrase refers to the area around Gainesville that is currently "urbanized" at a population density of 1,000 people per square mile, as defined by the United States Census Bureau.

Level of Service - a quantitative measure of the quality of service of a service or a facility into six letter grade levels with "A" describing the highest quality of service and "F" describing the lowest quality; a discrete stratification of a quality of service continuum.

List of Priority Projects - document produced by the Metropolitan Transportation Planning Organization for the Gainesville Urbanized Area that describes transportation system modification recommendations to the Florida Department of Transportation for inclusion in its Work Program.

Livable Community Reinvestment Plan - title of the Metropolitan Transportation Planning Organization for the Gainesville Urbanized Area Long Range Transportation Plan.

Long Range Transportation Plan - document produced by the Metropolitan Transportation Planning Organization for the Gainesville Urbanized Area that describes transportation system modifications to be implemented over a long period of time.

Metropolitan Planning Organization - the organization responsible for carrying out transportation planning and programming in accordance with the provisions with 23 United States Code s134, as provided in 23 United States Code s107(f)(3).

Metropolitan Planning Organization Advisory Council - statewide organization of Metropolitan Planning Organizations that facilitates coordination and exchange of information on transportation issues.

Metropolitan Transportation Planning Organization for the Gainesville Urbanized Area - official title of the metropolitan planning organization that provides recommendations to the Florida Department of Transportation on the expenditures of federal funds in the Gainesville Metropolitan Area. The Metropolitan Transportation Planning Organization for the Gainesville Urbanized Area consists of the five Alachua County Commissioners, the Mayor and six City of Gainesville Commissioners as voting members, with the Florida Department of Transportation District 2 Secretary (or his/her designee), the University of Florida President (or his/her designee) and a Rural Advisor (selected by the Alachua County League of Cities) as nonvoting members.

Needs Plan - document produced by the Metropolitan Transportation Planning Organization for the Gainesville Urbanized Area that describes transportation system modifications required to sustain a transportation system that would function at an acceptable level of service that is implemented over a long period of time.

Public Involvement Plan - document produced by the Metropolitan Transportation Planning Organization for the Gainesville Urbanized Area that describes strategies to facilitate and promote citizen participation in the its transportation planning process.

State Transportation Improvement Program - statewide listing of federal and state-funded transportation projects.

Strategic Intermodal System - transportation system that consists of facilities and services of statewide and interregional significance (strategic); contains all forms of transportation for moving both people and goods, including linkages that provide for smooth and efficient transfers between modes and major facilities (intermodal); and integrates individual facilities, services, forms of transportation (modes) and linkages into a single, integrated transportation network (system). The Strategic Intermodal System is a network of high-priority transportation facilities which includes the largest and most significant commercial service airports, spaceport, deepwater seaports, freight rail terminals, passenger rail and intercity bus terminals, rail corridors, waterways and highways in the state.

Technical Advisory Committee - consists of professional staff from Alachua County Departments of Environmental Protection, Growth Management and Public Works; Alachua County/Gainesville Regional Airport Authority; Bicycle/Pedestrian Advisory Board staff; City of Gainesville Departments of Planning, Gainesville Regional Utilities, Regional Transit System and Public Works; and State of Florida Departments of Environmental Protection and Transportation that advise the Metropolitan Transportation Planning Organization for the Gainesville Urbanized Area on transportation-related issues.

Transportation Disadvantaged - those persons who because of physical or mental disability, income status, or age are unable to transport themselves or purchase transportation and are, therefore, dependent upon others to obtain access to health care, employment, education, shopping, social services or other life-sustaining activities, or children who are handicapped or high-risk or at-risk.

Transportation Disadvantaged Commission - State agency responsible for the implementation and monitoring of state-funded transportation disadvantaged services. The Commission is also responsible for approving all county Transportation Disadvantaged Service Plans.

Transportation Improvement Program - document produced by the Metropolitan Transportation Planning Organization for the Gainesville Urbanized Area that describes transportation system modifications to be implemented within the Gainesville Metropolitan Area over a five-year period that implements projects included in the Cost Feasible Plan and transportation system maintenance projects.

Transportation Management Area - an urbanized area with a population over 200,000, as defined by the United States Bureau of the Census and designated by the United States Secretary of Transportation, or any additional area where Transportation Management Area designation is requested by the Governor and the metropolitan planning organization and included by the United States Secretary of Transportation.

Unified Planning Work Program - document produced annually by the Metropolitan Transportation Planning Organization for the Gainesville Urbanized Area that describes its transportation planning activities to be accomplished during the program year.

United States Code - the codification of the general and permanent laws of the United States.

United States Department of Transportation - Federal government department responsible for funding and monitoring all modes of transportation.

Appendix A

Planning Emphasis Areas and Title VI and Related Regulations

THIS PAGE LEFT BLANK INTENTIONALLY

Appendix A: Planning Emphasis Areas and Title VI and Related Regulations

A. Federal Planning Emphasis Areas

Periodically, the Federal Highway Administration and Federal Transit Administration issue planning emphasis areas to be incorporated into the transportation planning process. Exhibit A-1 identifies the planning emphasis areas issued jointly by the Federal Highway Administration and Federal Transit Administration in 2015. The Metropolitan Transportation Planning Organization for the Gainesville Urbanized Area incorporated the Access to Essential Services planning emphasis area into its Unified Planning Work program.

B. State Planning Emphasis Areas

Periodically, the Florida Department of Transportation also issues planning emphasis areas to be incorporated into the transportation planning process. Exhibit A-2 identifies the planning emphasis area issued by the Florida Department of Transportation in 2016. The Metropolitan Transportation Planning Organization for the Gainesville Urbanized Area currently incorporates multimodalism throughout its transportation planning process.

Exhibit A-1 Federal Planning Emphasis Areas



U.S. Department
of Transportation

Federal Highway
Administration
Federal Transit
Administration

1200 New Jersey Avenue, SE.
Washington, DC 20590

March 18, 2015

In Reply Refer To: HEPP-1/TPE-1

Attention: Executive Directors of Metropolitan Planning Organizations

In 2014, the Federal Highway Administration (FHWA) and Federal Transit Administration (FTA) sent a letter to the Executive Directors of the Metropolitan Planning Organizations (MPO) and the heads of the State Departments of Transportation (State DOT) encouraging you to give priority to the following emphasis areas in your updated unified planning work programs (UPWP) and statewide planning and research programs: MAP-21 Implementation, Regional Models of Cooperation, and Ladders of Opportunity. These three priorities are included in Secretary Foxx's strategic objectives for the Surface Transportation Program. We are requesting State DOTs and MPOs reiterate and emphasize these planning emphasis areas in their respective planning work programs for Fiscal Year 2016. We are also directing our FHWA and FTA field offices to continue to work with you and your organizations to identify tasks that advance these U.S. Department of Transportation priorities.

MAP-21 Implementation

Transition to Performance-based Planning and Programming – We encourage State DOTs and MPOs to further develop their performance management approach to transportation planning and programming. Performance-based planning and programming includes using transportation performance measures, setting targets, reporting performance, and programming transportation investments directed toward the achievement of transportation system performance outcomes. Appropriate UPWP work tasks could include working with local planning partners to identify how to implement performance-based planning provisions such as collecting performance data, selecting and reporting performance targets for the metropolitan area, and reporting actual system performance related to those targets. The MPOs might also explore the option to use scenario planning to develop their metropolitan transportation plan. We encourage you to use the following resources to help develop your approach: *Performance Based Planning and Programming Guidebook*; *Model Long Range Transportation Plans Guidebook* and *Small Metropolitan Areas: Performance Based Planning*.

Regional Models of Cooperation

Ensure a Regional Approach to Transportation Planning by Promoting Cooperation and Coordination across Transit Agency, MPO and State Boundaries – To improve the effectiveness of transportation decisionmaking, we encourage State DOTs, MPOs, and providers of public transportation to think beyond traditional borders and adopt a coordinated approach to transportation planning. A coordinated approach supports common goals and capitalizes on opportunities related to project delivery, congestion management, safety, freight, livability, and

**Exhibit A-1
Federal Planning Emphasis Areas (Continued)**

2

commerce across boundaries. Improved multi-jurisdictional coordination by State DOTs, MPOs, providers of public transportation, and rural planning organizations (RPO) can reduce project delivery times and enhance the efficient use of resources, particularly in urbanized areas that are served by multiple MPOs. The MPOs can revisit their metropolitan area planning agreements to ensure that there are effective processes for cross-jurisdictional communication among State DOTs, MPOs, and providers of public transportation to improve collaboration, policy implementation, technology use, and performance management. State DOTs and MPOs can explore the opportunity to partner with RPOs to conduct transportation planning in nonmetropolitan areas. We encourage you to visit FHWA's [Regional Models of Cooperation](#) and [Every Day Counts Initiative](#) Webpages for more information.

Ladders of Opportunity

Access to Essential Services – We encourage State DOTs, MPOs, and providers of public transportation, as part of the transportation planning process, to identify transportation connectivity gaps in accessing essential services. Essential services include employment, health care, schools/education, and recreation. Suggested UPWP work tasks include developing and implementing analytical methods to identify gaps in the connectivity of the transportation system and developing infrastructure and operational solutions that provide the public, especially the traditionally underserved populations, with adequate access to essential services. Other effective work tasks could include: evaluating the effectiveness of public participation plans for engaging transportation disadvantaged communities in the transportation decisionmaking process; updating the Section 5310 Coordinated Human Service Public Transportation Plans; assessing the safety and condition of pedestrian and bicycle facilities; and evaluating compliance with Americans with Disabilities Act, particularly around schools, concentrations of disadvantaged populations, social services, medical, and transit facilities.

Sincerely yours,



Gregory G. Nadeau
Deputy Administrator
Federal Highway Administration



Therese W. McMillan
Acting Administrator
Federal Transit Administration

Exhibit A-2 State Planning Emphasis Area

Florida Planning Emphasis Area-2015

Advancing Multimodal Transportation Planning

Over the past decade, transportation planning has expanded to include more emphasis on non-automobile modes with consideration given to freight movements, bicycle and pedestrian planning, complete streets, and integration of transit use into multimodal plans for agencies and jurisdictions. Plans may be developed to consider multi-modal planning at a jurisdictional or regional system wide level. Many MPOs may already look at some or all of these factors when planning for future transportation improvements. MPOs are encouraged to consider the following areas in all of their modal planning for future system improvements.

Freight Planning

Florida is the third most populous state in the United States. Florida consumes a significant amount of goods and commodities. The challenge for Florida is to keep up with the growing demand for goods. The safe and efficient movement of goods and commodities, including throughput and trade, moves Florida's economy. All freight transportation modes can be considered and include trucking, rail, waterborne, air, pipeline and even space play critical roles in moving goods and commodities.

The Florida Department of Transportation (FDOT) has embarked on the development and implementation of a [Freight and Mobility and Trade Plan](#). The plan defines policies and investments that will enhance Florida's economic development efforts in the future. Consideration of this statewide plan should be given as MPOs explore and plan for future transportation investments. In addition, FHWA has many resources on their [Freight Planning](#) website.

Transit Planning

The mission of the FDOT Transit Office is to "identify, support, advance and manage cost effective, efficient and safe transportation systems and alternatives to maximize the passenger carrying capacity of surface transportation facilities." As communities continue to grow, many planners are faced with highway facilities that can no longer accommodate expansion for a variety of reasons or choose not to accommodate through roadway expansion. As congestion increases and travel time reliability decreases, alternative modes of travel are being sought to meet the growing demand and traveling preferences of the public. MPOs and local jurisdictions are planning for transit expansion to accommodate the increasing need for alternatives to automobile travel.

Where appropriate, MPOs should consider transit-oriented development, exclusive bus lanes, bus rapid transit, transit expansion, new starts alternatives and other transit options when planning for transportation system enhancements. MPOs are encouraged to visit FDOT's [Public Transit Office](#) webpage for more information.

Complete Streets

The ability for Florida residents and visitors to have safe and convenient travel and access to economic hubs, shopping centers and public places is a vital part to creating a livable community. To ensure successful livable communities, transportation planning decisions must be made that encourage and consider economic development, appropriate local land uses, community culture and the natural environment. One strategy to accomplish these goals is to implement a Complete Streets plan that integrates people and the environment in the planning, design and construction of transportation networks. Complete Streets is accomplished through contextual design in which transportation planning and road design decisions are determined by the context of the environment versus a one-size fits all planning and design approach.

Exhibit A-2 State Planning Emphasis Area (Continued)

FDOT has implemented a Complete Streets policy that is targeted to promote safety, quality of life and economic development in Florida. Successful implementation of this policy requires FDOT to routinely plan, design, construct, reconstruct and operate a context-sensitive transportation system. Implementation of this policy at the regional and local level may require MPOs to incorporate context-sensitive solutions and transportation system designs that consider local safety issues, land use development, community needs, and context sensitive solutions in their transportation planning process.

As MPOs work to meet the needs of their transportation users, consideration should be given, where appropriate, to complete streets policies that improve accessibility and public safety, address cultural needs, encourage economic development and promote mobility across all modes of transportation.

The following resources are available to help MPOs develop an approach to Complete Streets: [FDOT Complete Streets - Workshops](#) and [Multi-Modal Corridor Planning Guidebook](#).

Bicycle/Pedestrian

Florida continues to be one of the leading states with high fatality and serious injury rates among bicyclists and pedestrians. Tackling this significant safety concern requires collaboration and support from all planning partners to develop effective bicycle and pedestrian planning strategies that reduce crashes, fatalities and injuries.

Florida is committed to working to address the challenge of improving safety for pedestrians and bicyclists. In 2010 FDOT established the Florida Bicycle and Pedestrian Council to provide a forum for stakeholders to participate and provide input into bike and pedestrian considerations. FDOT has updated several of its manuals and guidance documents, such as the Florida Greenbook, FDOT Design Standards and FDOT Plans Preparation Manual, to include guidance on incorporating innovative engineering countermeasures to improve pedestrian and bicyclist safety on Florida roadways. In 2011 FDOT implemented a Bicycle and Pedestrian Focused Initiative that targets the reduction of fatalities and serious injuries of pedestrian and bicyclists on Florida roadways through a comprehensive approach that includes engineering, enforcement, education, and emergency response countermeasures. In 2013 FDOT finalized its first Pedestrian and Bicycle Strategic Safety Plan and implemented Florida's Pedestrian and Bicycle Safety Coalition to assist with implementation of the plan.

To support pedestrian and bicycle safety, MPOs are encouraged to develop policies that support the integration of safe and well connected bicycle and walking networks into their overall transportation system. MPOs may also want to explore developing and implementing a Pedestrian Safety Action Plan, as suggested in the 2014 State Planning Emphasis Area bulletin. MPOs are encouraged to continue any efforts started as a result of the issuance of the 2014 State Planning Emphasis Area.

In existing MPO pedestrian safety programs, emphasis could be placed on enhancing or constructing new pedestrian and bicycling facilities, improving roadway and pedestrian lighting, and installing pedestrian safety devices such as marked crosswalks and pedestrian signals. MPOs can also reevaluate the effectiveness of their existing safety plan to determine if the program is still appropriate and producing positive results. MPOs are encouraged to use the following resources to develop your strategies: [FDOT Safety Office Webpage](#), [State of Florida Pedestrian & Bicycle Strategic Safety Plan](#), [Bicycle and Pedestrian Council](#), [Pinellas County Pedestrian Safety Plan](#) and [AlertTodayFlorida.com](#).

C. Title VI and Related Regulations

Civil Rights Act of 1964 [42 United States Code 2000(d)]

Title VI of this act is the original uniform nondiscrimination policy for programs and activities receiving federal funds. Title VI states that "No person in the United States shall on the ground of race, color, or national origin be excluded from participation in, be denied the benefits of, or be subjected to discrimination under any program or activity receiving federal financial assistance." Discrimination, at that time was limited to an action or inaction, whether intentional or unintentional, through which a person in the United States solely because of their race, color, or national origin is subjected to disparate (unequal) treatment or impact.

Uniform Relocation Assistance and Real Property Acquisition Policies Act of 1970 [42 United States Code 4601]

This act prohibits unfair and inequitable treatment of persons displaced or whose property will be acquired as a result of federal and federal-aid program and projects.

Section 504 of the Rehabilitation Act of 1973 [29 United States Code 790]

This act provides that "no qualified handicapped person shall, solely by reason of his handicap, be excluded from participation in, be denied the benefit of, or be subjected to discrimination under any program or activity that receives or benefits from federal financial assistance."

Section 162(a) of the Federal Aid Highway Act of 1973 [23 United States Code Section 324]

This act provides that "no person shall on the grounds of sex be excluded from participation in, be denied the benefit of, or be subjected to discrimination under any program or activity that receives or benefits from federal financial assistance under this title or carried under this title."

Age Discrimination Act of 1975 [42 United States Code 6101]

This act provides that "no person shall on the basis of age, be excluded from participation in, be denied the benefit of, or be subjected to discrimination under any program or activity that receives or benefits from federal financial assistance."

Civil Rights Restoration Act of 1987 [Public Law No. 100-259, 102 Statute 28 (1988)]

This act restored the original intent and scope of Title VI. (A Supreme Court ruling in *Grove City v. Bell* had limited the impact of Title VI.) Title VI was extended to include all programs and activities of federal aid recipients and contractors whether those program and activities are federally funded or not.

Americans with Disabilities Act of 1990 as amended in 2008[42 United States Code Chapter 126, Section 12132]

This act provides that "no qualified individual with a disability shall, by reason of such disability, be excluded from participation in or be denied the benefits of services, programs, or activities of a public entity, or be subjected to discrimination by any such entity."

Environmental Justice [Executive Order No. 12898], 1994

This order provides that “each federal agency shall make achieving Environmental Justice part of its mission by identifying, and addressing, as appropriate, disproportionately high and adverse human health and environmental effects of its programs, policies and activities on minority populations and low income populations in the United States, District of Columbia, Puerto Rico and Mariana islands.” This order calls for improved methods in research, data collection and analysis and encourages participation if impacted citizens in all phases of decision making.

Limited English Proficiency [Executive Order No. 13166], 2000

This order provides that “as described in the Limited English Proficiency (LEP) Guidance, recipients must take reasonable steps to ensure meaningful access to their programs and activities by limited English proficiency persons.” The U.S. Department of Justice has issued a general guidance document (Limited English Proficiency Guidance), which sets forth the compliance standards that recipients must follow to ensure that the programs and activities they normally provide in English are accessible to limited English proficiency persons and thus do not discriminate on the basis of national origin in violation of Title VI of the Civil Rights Act of 1964, as amended, and its implementing regulations.

THIS PAGE LEFT BLANK INTENTIONALLY

Appendix B

Community Profile

THIS PAGE LEFT BLANK INTENTIONALLY

Appendix B: Community Profile

According to the 2010 United States Census, Alachua County consisted of 247,336 persons. The majority of these persons reside within the Gainesville Metropolitan Area, with the City of Gainesville having 124,354 persons. Gainesville, the county seat, is the host of the University of Florida. The university draws faculty and student from across the country and from numerous foreign countries. Therefore, the county includes a diverse population. The racial proportions of the county include: 70.8 percent White; 20.0 percent Black; and 9.2 percent other races. In addition, 8.0 percent of the population was identified as Hispanic.

The census data shows that the majority of the persons living below the poverty level reside in the east and southeast portions of the Gainesville Metropolitan Area. There is also a significant proportion of the population in eastern Alachua County living below the poverty level. The census data also shows that the northwest quadrant of the Gainesville Metropolitan Area is the most affluent.

Table C-1 shows the ratio of persons by race who live below the poverty level according to the 2006-2010 American Community Survey Five-Year Estimates, Table S1701.

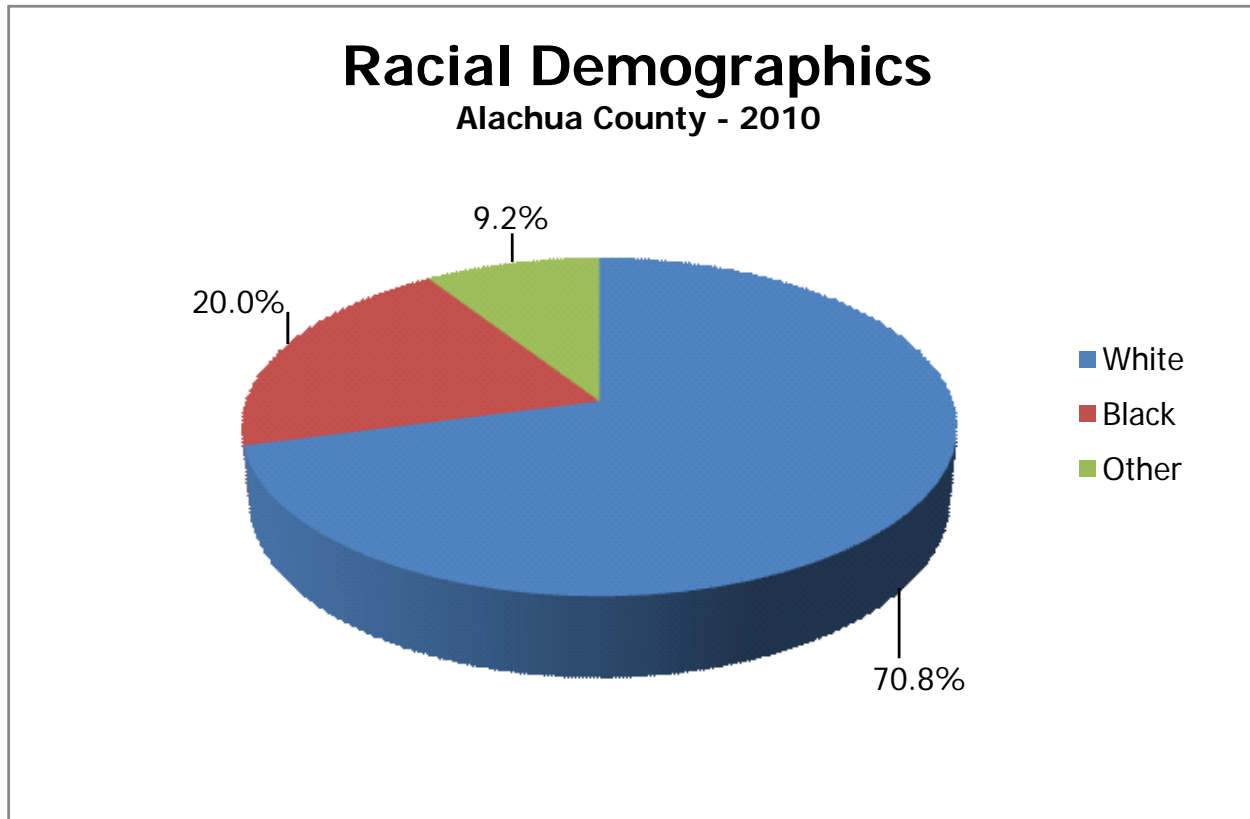
Table B-1
Alachua County Poverty Status- By Race

Race	Population	Persons Below Poverty Level	Percent Below Poverty Level
White	161,663	33,423	20.7
Black	46,032	14,047	30.5
Other	20,746	6,522	31.4

Source: 2010 American Community Survey.

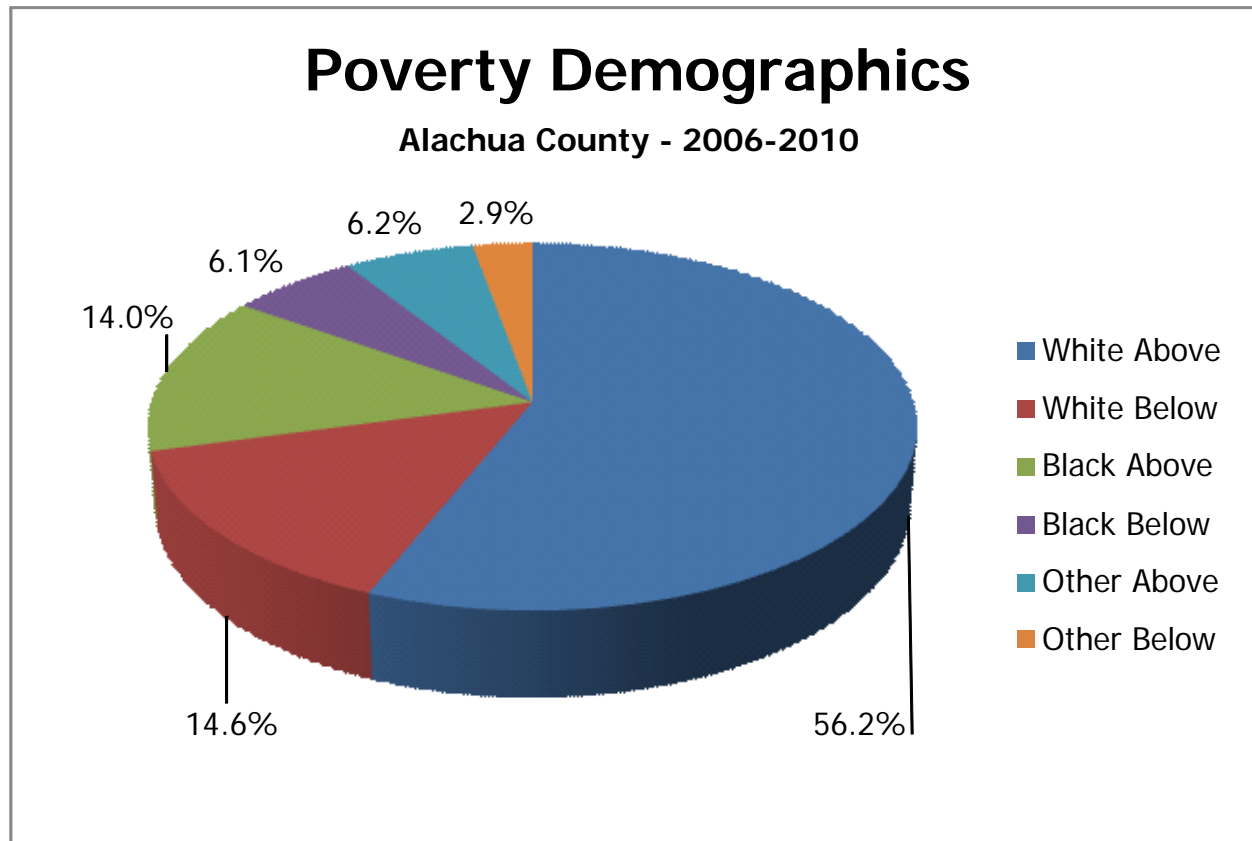
Illustration C-1 shows the racial demographic percentages of white and minority persons residing within the county. Illustration C-2 shows the poverty demographic percentages of persons living below the poverty level. Illustration C-3 shows the areas of concentration, by census tract and block group, of minority persons residing within the county. Illustration C-4 shows the areas of concentration, by census tract and block group, of persons living below the poverty level. Illustration C-5 shows the location of houses of worship within the Gainesville Metropolitan Area.

Illustration B-1
Alachua County Racial Demographics



Source: 2010 Census.

Illustration B-2
Alachua County Poverty Demographics



Source: 2006-2010 American Community Survey 5-Year Estimates.

Illustration B-3
2010 Alachua County Minority Population by Census Block Group

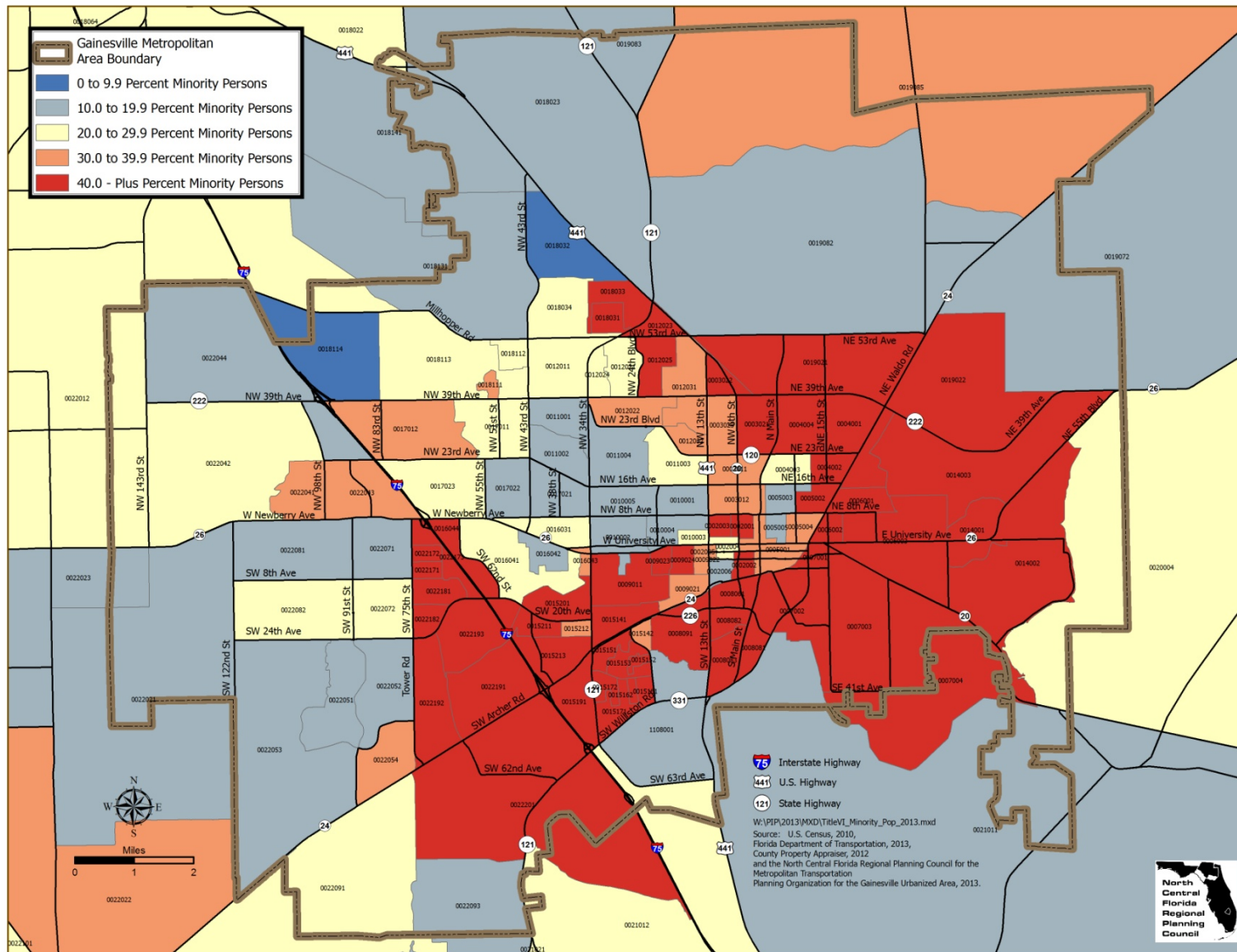
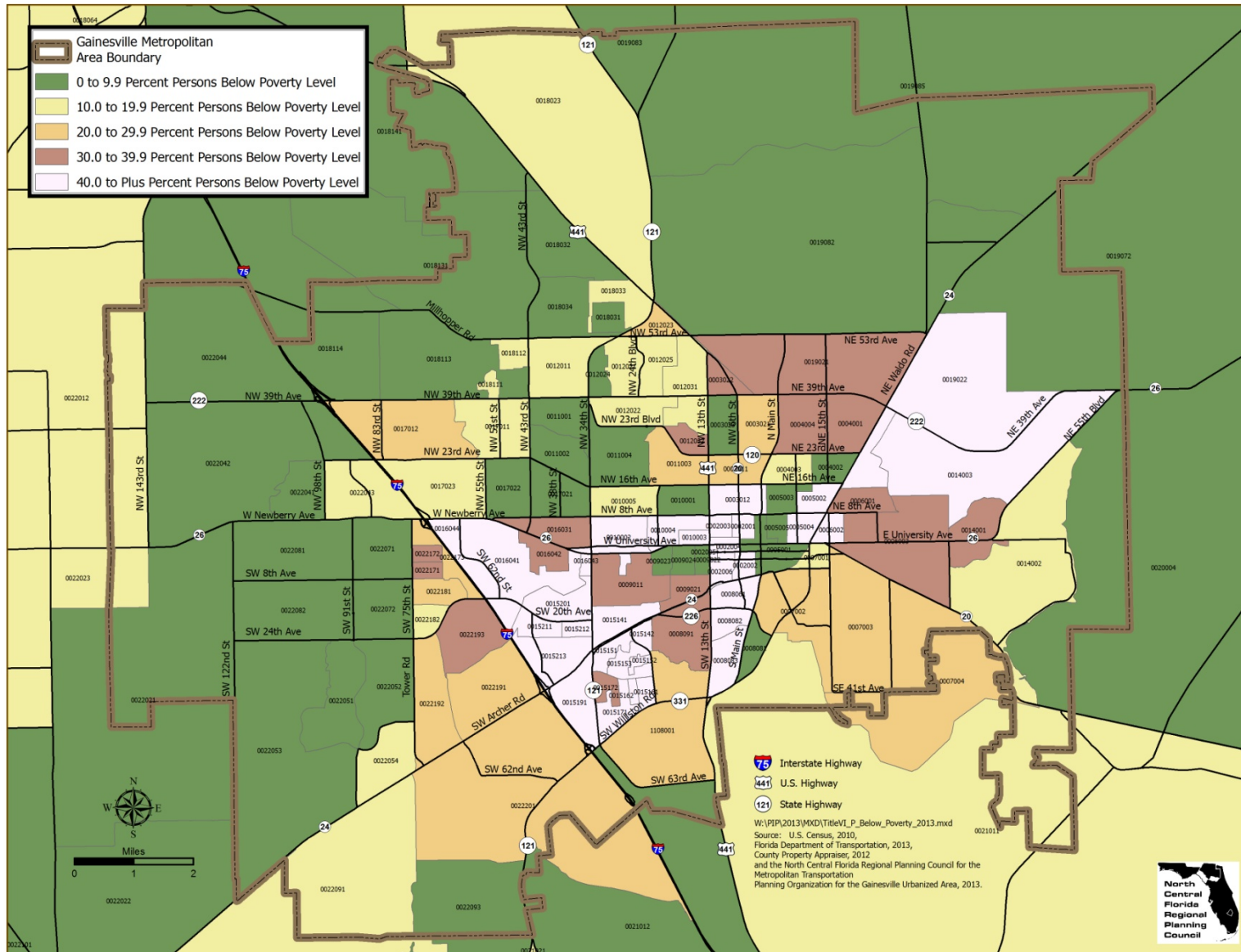
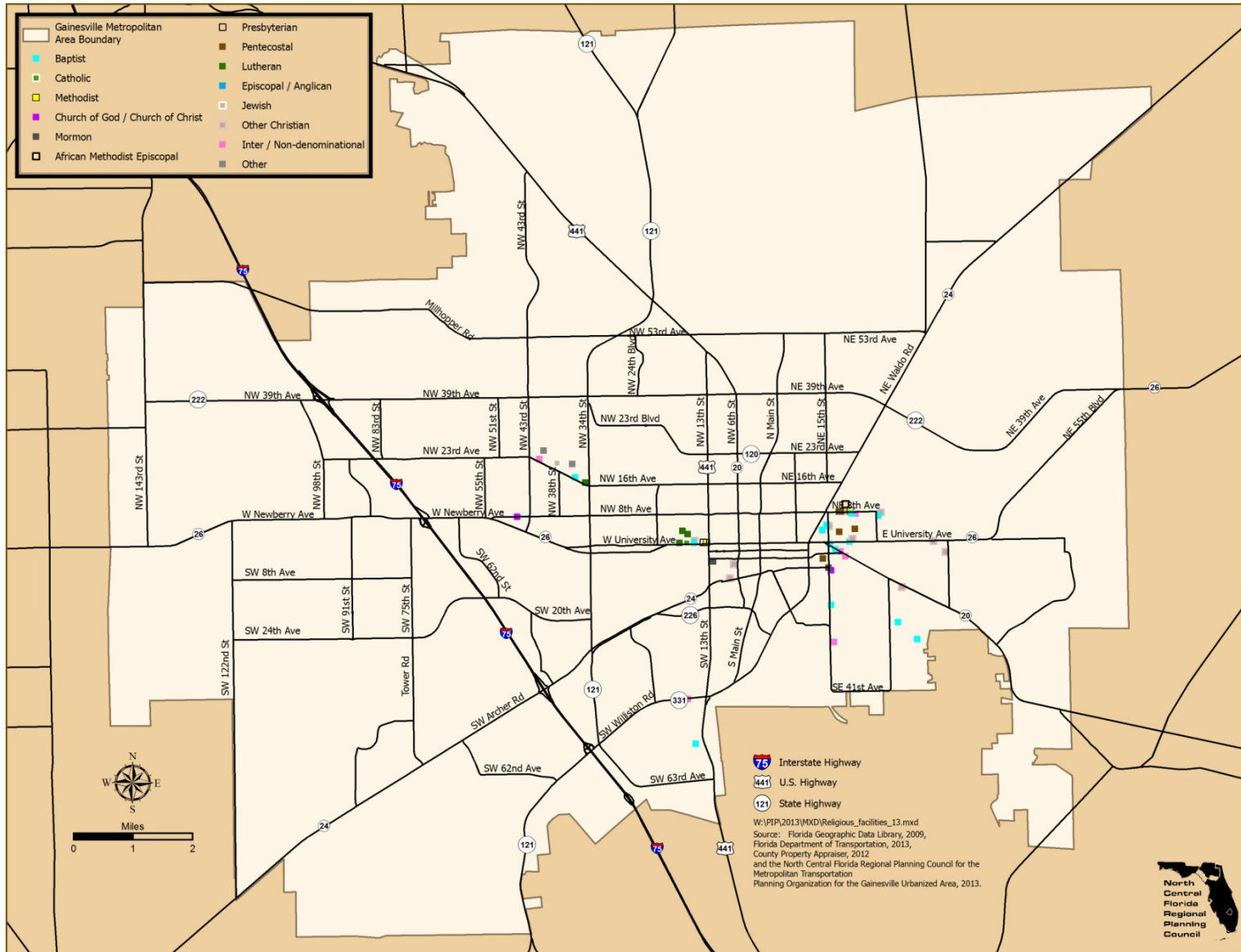


Illustration B-4
2010 Alachua County Population Below Poverty Level by Census Block Group



**Illustration B-5
Houses of Worship**



**Metropolitan Transportation Planning Organization
for the Gainesville Urbanized Area**

Nondiscrimination Notice

It is the policy of the Metropolitan Transportation Planning Organization for the Gainesville Urbanized Area that no person shall on the basis of race, color, national origin, sex, age, disability, familial status, religious status, marital status, sexual orientation, or gender identity, as provided by Title VI of the Civil Rights Act of 1964, the Civil Rights Restoration Act of 1987 and the Florida Civil Rights Act of 1992 be excluded from participation in, be denied the benefits of, or be otherwise subjected to discrimination or retaliation under any Metropolitan Transportation Planning Organization for the Gainesville Urbanized Area program or activity.

It is the policy of the Metropolitan Transportation Planning Organization for the Gainesville Urbanized Area that minority business enterprises (MBE) as defined in 49 CFR Part 23, as amended, shall have the maximum opportunity to participate in the performance of contracts financed in whole or in part with Metropolitan Transportation Planning Organization for the Gainesville Urbanized Area funds.

For further information about these laws, regulations and discrimination complaint procedures for resolution of complaints of discrimination, contact Mr. Marlie Sanderson, Metropolitan Transportation Planning Organization for the Gainesville Urbanized Area Title VI Liaison, at 2009 NW 67th Place, Gainesville, Florida 32653-1603, telephone number 352-955-2200, extension 103.

**Organización Metropolitana de Planificación del Transporte
Para el Área Urbana de Gainesville**

Aviso de No Discriminación

Es la política de la Organización Metropolitana de Planificación del Transporte del Área Urbana de Gainesville, que ninguna persona sea excluida de poder participar, negársele beneficios, o de alguna manera ser sujeto a discriminación o represalias en cualquiera de los programas o actividades de la Organización Metropolitana de Planificación del Transporte del Área Urbana de Gainesville por razón de raza, color, origen nacional, sexo, edad, impedimento físico, estatus familiar, preferencia religiosa, estado civil, orientación sexual, identidad de género, según previsto por el Título VI del Acta de Derechos Civiles de 1964, el Acta de Restauración de Derechos Civiles de 1987 y el Acta de Derechos Civiles del Estado de la Florida de 1992.

Es la política de la Organización Metropolitana de Planificación del Transporte del Área Urbana de Gainesville que las empresas de negocio de minorías (MBE por sus siglas en inglés) según definida en el Código de Regulaciones Federales 49 (CFR por sus siglas en inglés) Parte 23, según enmendada, debe tener la máxima oportunidad de participar en el desempeño de contratos financiados parcial o totalmente con fondos de la Organización Metropolitana de Planificación del Transporte del Área Urbana de Gainesville.

Para información adicional sobre estas leyes, regulaciones y procedimiento para presentar querellas /quejas por discriminación, puede contactar al Sr. Marlie Sanderson, del Título VI de la Organización Metropolitana de Planificación del Transporte del Área Urbana de Gainesville, al 2009 NW 67 Place, Gainesville, Florida 32653-1603, teléfono 352-955-2200, extensión 103.

THIS PAGE LEFT BLANK INTENTIONALLY

Appendix C

Access to Essential Services Monitoring Log

THIS PAGE LEFT BLANK INTENTIONALLY

THIS PAGE LEFT BLANK INTENTIONALLY

Metropolitan Transportation Planning Organization for the Gainesville Urbanized Area

Access to Essential Services Report Team

Scott R. Koons, AICP, Executive Director

* Michael Escalante, AICP, Senior Planner

** Lauren Yeatter, AICP, Principal Planner

** Brooke Peters, Planning Intern

* Primary Responsibility
** Secondary Responsibility

t:\brooke\essential_access_063018.docx



Use the QR Reader App
on your smart phone to
visit our website!

Metropolitan Transportation Planning Organization for the Gainesville Urbanized Area

2009 NW 67th Place
Gainesville, FL 32653-1603
352.955.2200

www.ncfrpc.org/mtpo