

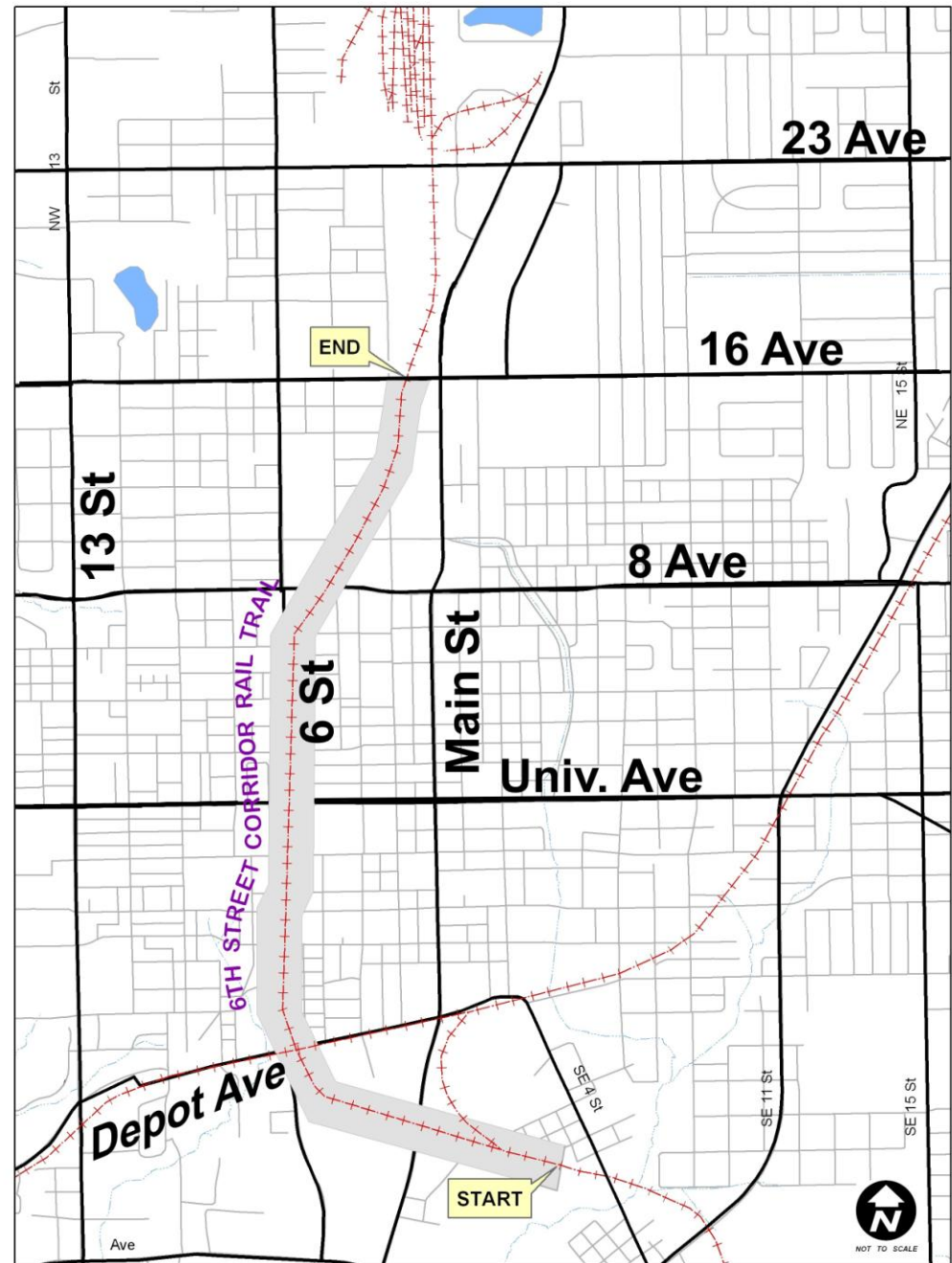
The background is a faded photograph of a street scene. On the left, a white pickup truck is parked on a paved area. To the right, there are several trees with sparse, yellowish leaves, suggesting an autumn setting. In the far background, some commercial buildings and a parking lot are visible. The overall image has a light, hazy overlay.

# ***Sixth Street Corridor Rail Trail***

60% Plan Level Review

# Sixth Street Corridor Rail Trail

## Project Review



# \*FHWA / FDOT Funding

- Requires a Local Agency Program Project Agreement
- No Reimbursable Funds May Be Spent Before LAPPA
- No Reimbursable Funds May Be Spent Before 7-1-10
- All Federal Contracting Regulations Must Be Followed
- Project Construction May Be Bifurcated to Allow City to Fund Un-Reimbursable Construction Before 7-1-10.

# Land Rights

- State Purchased the CSX Right-of-Way
- City-State Lease to allow City to Construct and Maintain Rail-Trail Facilities
- Additional needs on west side of SW 2<sup>nd</sup> Avenue

# Project Team

The Public Works Department has assembled the Project Team. The Team consists of stake holders in this project and includes various City Departments, advisory board representatives, and others.



# Project Team

## Current Project Team Consists of:

- Project Design Consultant Team
- Parks, Recreation and Cultural Affairs – Tree and Landscape Interests
- GRU – Gas, Electric, Water/Wastewater, & GRUCom
- Public Works – Civil/Traffic Engineering, Solid Waste Management, RTS, Operations, & Bicycle/Pedestrian Coordinator
- Gainesville Police Department & Gainesville Fire Rescue
- University of Florida
- MTPO – Bicycle/Pedestrian Advisory Board

Note: The MTPO Design Team reviews the plans at the scoping and 60% levels

- Other Stake Holders Added as Identified

# Current Projected Timeline

[illegible]

# RAIL-TRAIL CORRIDOR

## PROJECT SW 6TH STREET

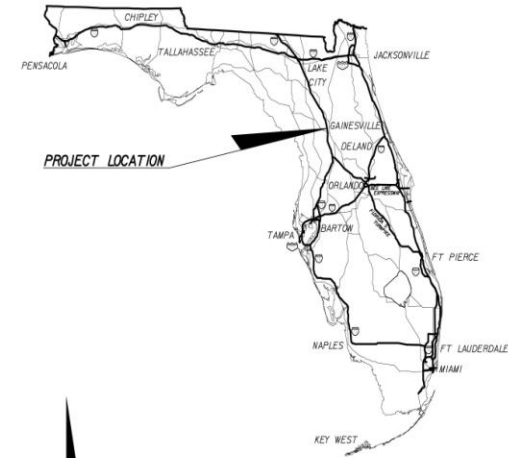
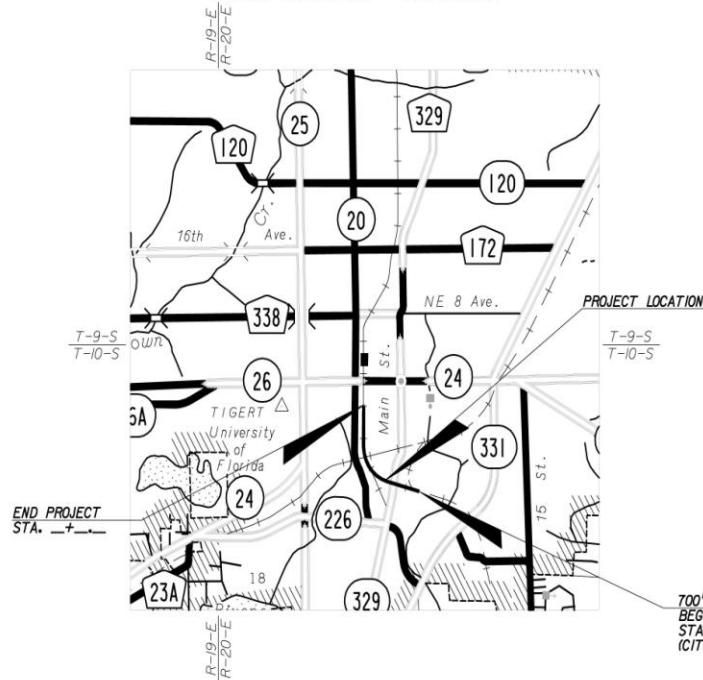
FROM SE 4TH STREET TO NW 16TH AVENUE.

### PHASE ONE

STA. 10+00.00 - 73+39.53

#### INDEX OF CONTRACT PLANS

SHEET NO.	SHEET DESCRIPTION
1	KEYSHEET
2	TYPICAL SECTION
3	PHASE ONE AERIAL EXHIBIT (1)
4 - 14	PLAN AND PROFILE (1) - (12)
15	INTERSECTION IMPROVEMENT PLAN (1)
16	INTERSECTION IMPROVEMENT PLAN (2)



SHOP DRAWINGS  
TO BE SUBMITTED TO:  
VOLKERT & ASSOCIATES, INC.  
3409 WEST LEMON STREET  
TAMPA, FLORIDA 33609  
TELEPHONE: (813) 875-1365  
FAX: (813) 874-7656  
ENGINEERING BUSINESS NO. 00004641

PLANS PREPARED BY:  
VOLKERT & ASSOCIATES, INC.  
3409 WEST LEMON STREET  
TAMPA, FLORIDA 33609  
TELEPHONE: (813) 875-1365  
FAX: (813) 874-7656  
ENGINEERING BUSINESS NO. 00004641

NOTE: THE SCALE OF THESE PLANS MAY  
HAVE CHANGED DUE TO REPRODUCTION.

700' +/- NW OF SE 4TH STREET  
BEGIN PROJECT  
STA. 10+00.00  
(CITY OWNED)

GOVERNING STANDARDS AND SPECIFICATIONS:  
FLORIDA DEPARTMENT OF TRANSPORTATION,  
DESIGN STANDARDS DATED 2008,  
AND STANDARD SPECIFICATIONS FOR ROAD AND  
BRIDGE CONSTRUCTION DATED 2007,  
AS AMENDED BY CONTRACT DOCUMENTS.

PROJECT LENGTH IS BASED ON R OF SURVEY

LENGTH OF PROJECT		
	LINEAR FEET	MILES
ROADWAY	6,500	1.23
BRIDGES	0	0
NET LENGTH OF PROJECT	0	0
EXCEPTIONS	0	0
GROSS LENGTH OF PROJECT	6,500	1.23

60% SUBMITTAL  
JANUARY 8, 2008

ROADWAY PLANS  
ENGINEER OF RECORD:  
GERALD A. DABKOWSKI, P.E.  
P.E. NO. 34810

PROJECT MANAGER: EMERY SWEARINGEN, P.E.

SHEET  
NO.

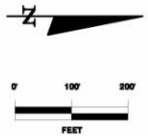
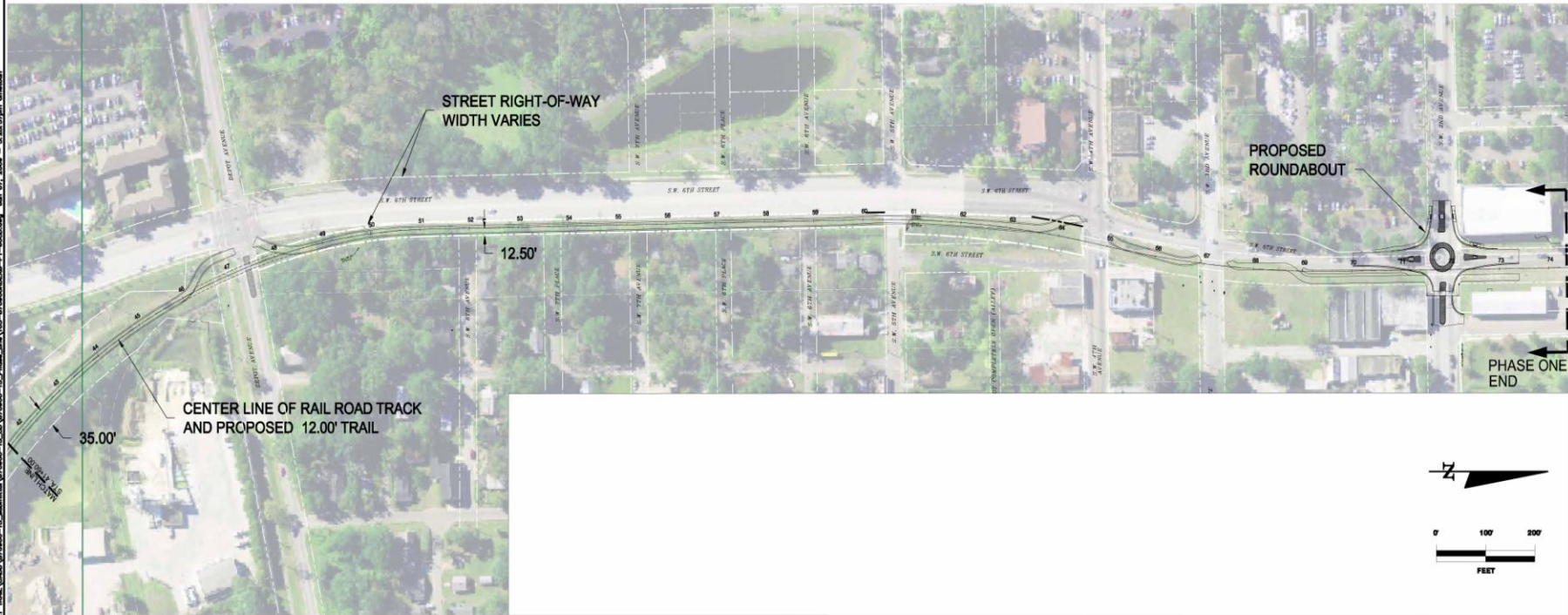
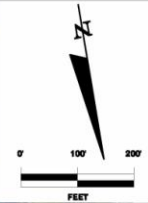
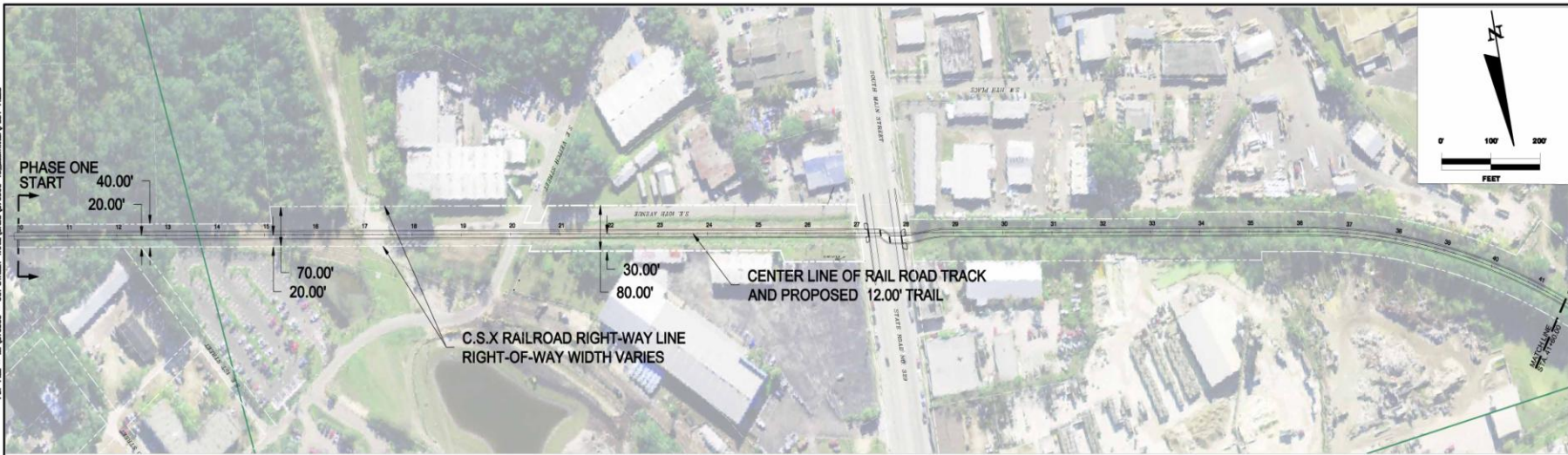
1





PDF FILE - M:\V70900 - 6th STREET TRAIL\CA00\V70900-15\_aerials\A101\_P15.dwg

M:\V70900 - 6th STREET TRAIL\CA00\V70900-15.dwg V70900-15 Phase 1 (15-07-2009) - 3:26:37pm (modified)

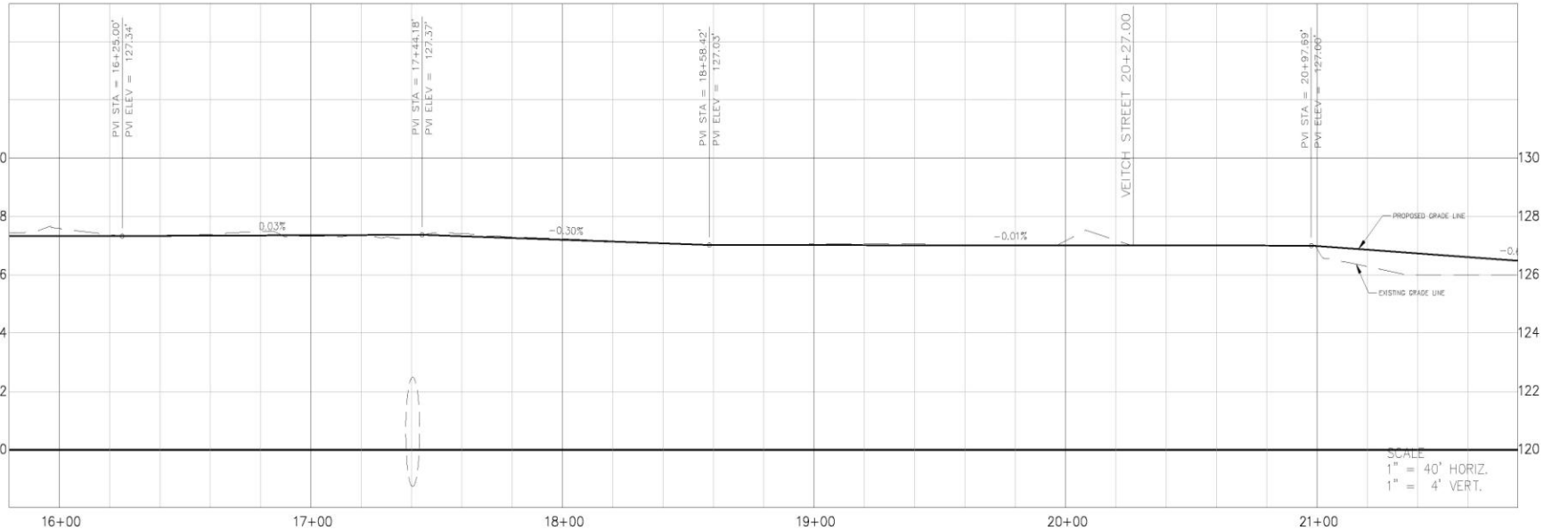
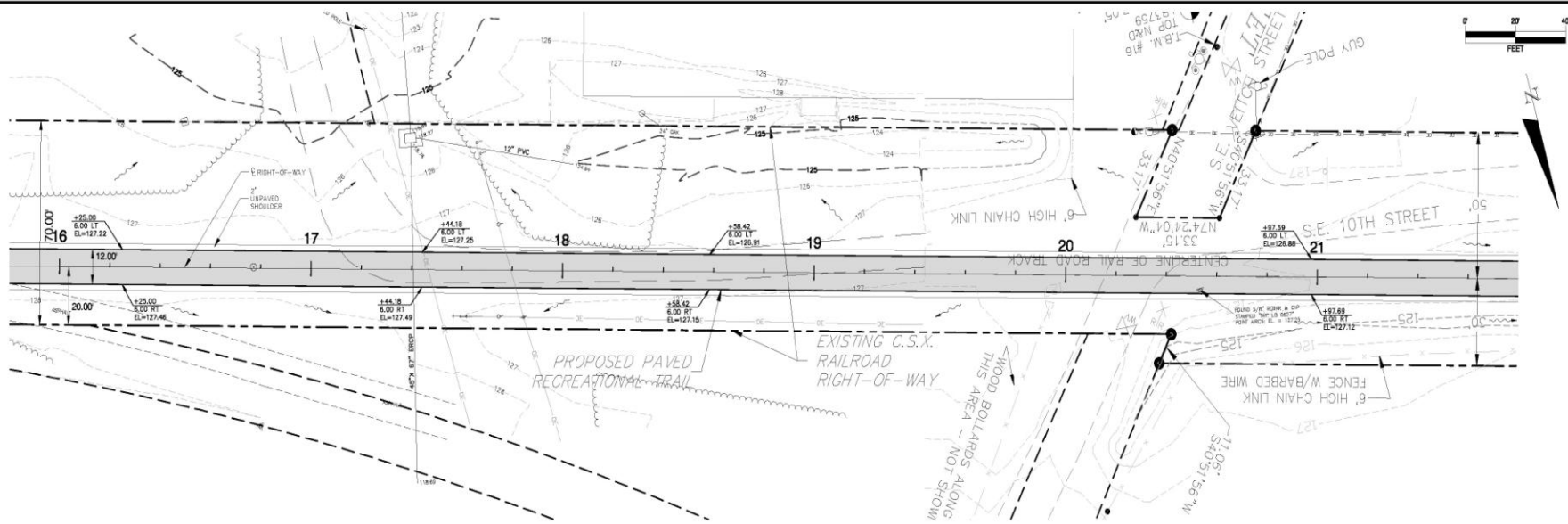


<b>REVISIONS</b> NO. DATE DESCRIPTION APPROVAL			CITY OF GAINESVILLE - PUBLIC WORKS DEPARTMENT <b>CITY OF GAINESVILLE</b> Public Works Department		PREPARED BY: <b>VOLKERT &amp; ASSOCIATES INC</b> 3409 West Lemon Street Tampa, Florida 33609 (813) 875-1965 www.volkert.com		NAME DATE DESIGNED BY: CM 01/08/09 DRAWN BY: CM 01/08/09 CHECKED BY: LR 01/08/09 SUPERVISED BY: GERALD A. GARDINER, P.E. Certificate of Authorization No. 4841		APPROVED BY:		RAIL-TRAIL SIXTH STREET CORRIDOR / PHASE 1 <b>PHASE ONE AERIAL EXHIBIT (I)</b> STA. 10+00.00 - 73+39.53		PROJECT NO. 870900.53	SHEET NO. 3
---	--	--	--	--	--	--	---	--	--------------	--	---	--	--------------------------	----------------




PROJECT NO.	SHEET NO.
870900.53	4





NO.	DATE	REVISIONS	DESCRIPTION	APPROVED



PREPARED BY:  
**VOLKERT & ASSOCIATES INC**

3409 West Lemon Street  
Tampa, Florida 33609  
(813) 875-1365  
www.volkert.com  
Certificate of Authorization No. 4841

DESIGNED BY:	NAME	DATE
	CM	01/08/09
DRAWN BY:		
	CM	01/08/09
CHECKED BY:		
	LP	01/08/09

APPROVED BY:  
\_\_\_\_\_  
I.C. No. 34810

RAIL-TRAIL SIXTH STREET CORRIDOR / PHASE 1  
PLAN (2)  
STA. 15+80.00 - 21+80.00

PROJECT NO.	SHEET NO.
870900.53	5































REVISIONS				CITY OF GAINESVILLE - PUBLIC WORKS DEPARTMENT		PREPARED BY:		3408 West Lemon Street Tampa, Florida 33609 (813) 875-1365 www.volkart.com		NAME		DATE		APPROVED BY:		RAIL-TRAIL SIXTH STREET CORRIDOR / PHASE I		PROJECT NO.		SHEET NO.			
NO.	DATE	DESCRIPTION	APPROVED	 CITY OF GAINESVILLE Public Works Department		<b>VOLKERT &amp; ASSOCIATES INC</b>		Certificate of Authorization No. 4814		DESIGNED BY:		CM		01/08/09				INTERSECTION IMPROVEMENT PLAN (2) S.W. 6TH STREET AND S.W. 2ND AVENUE		870900.53		16	
										DRAWN BY:		CM		01/08/09									
										CHECKED BY:		LR		01/08/09									
										SUPERVISED BY: GERALD A. DANKOWSKI, P.E.						L.S. No. 34810							



# ***What Next?***

90% Plan Level Presentation?

Gainesville Commission – February 19, 2009

Construction Documents

Before April 1, 2009

