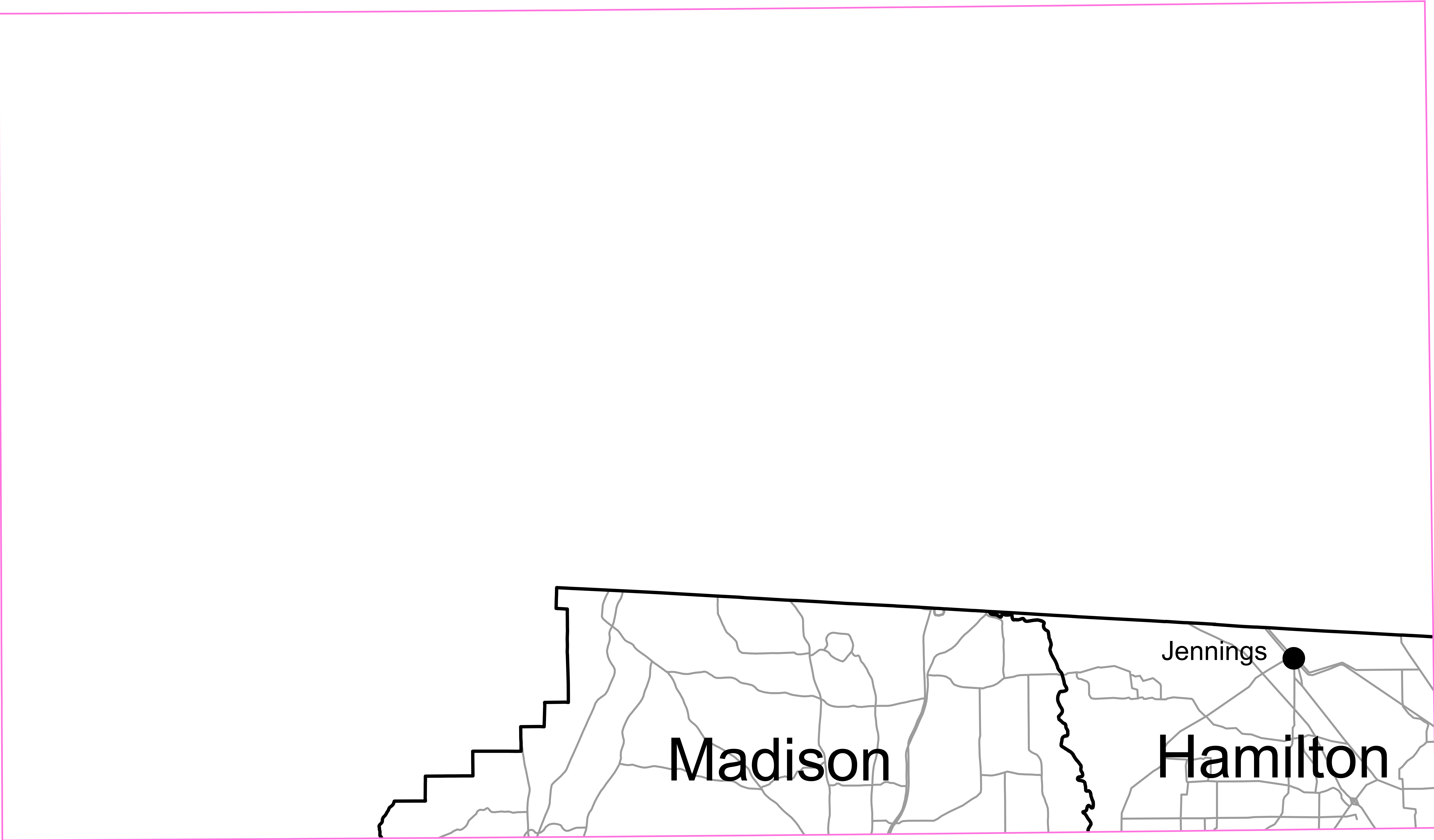





Valdosta

REGIONALLY SIGNIFICANT NATURAL RESOURCES  
COASTAL AND MARINE RESOURCES  
NORTH CENTRAL FLORIDA REGIONAL PLANNING DISTRICT



-  County Boundaries
-  Big Bend Seagrass Beds
-  Big Bend Salt Marsh

For planning purposes only. The map has been prepared as part of a strategic regional planning program and should be used only in conjunction with the text of the NORTH CENTRAL FLORIDA STRATEGIC REGIONAL POLICY PLAN. It is inappropriate to use this map for the review of development proposals or permits. The information does not, nor should it be interpreted to, represent the jurisdictional limits of any federal, state, or local regulatory program. The delineation of resources on this map is not intended to establish the future geographical scope of such programs.

SOURCE:  
Big Bend Salt Marsh - Florida Fish & Wildlife Conservation Commission, 2012.  
Big Bend Seagrass Beds - Bureau of Survey & Mapping, Division of State Lands.

**North  
Central  
Florida  
Regional  
Planning  
Council**  
August 23, 2018

