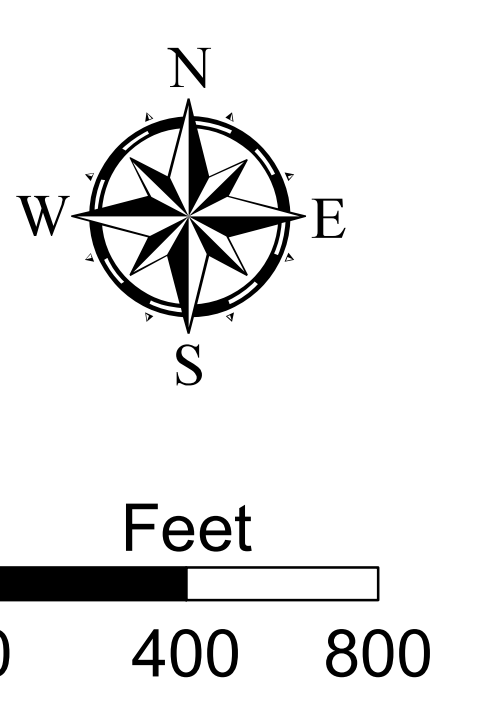
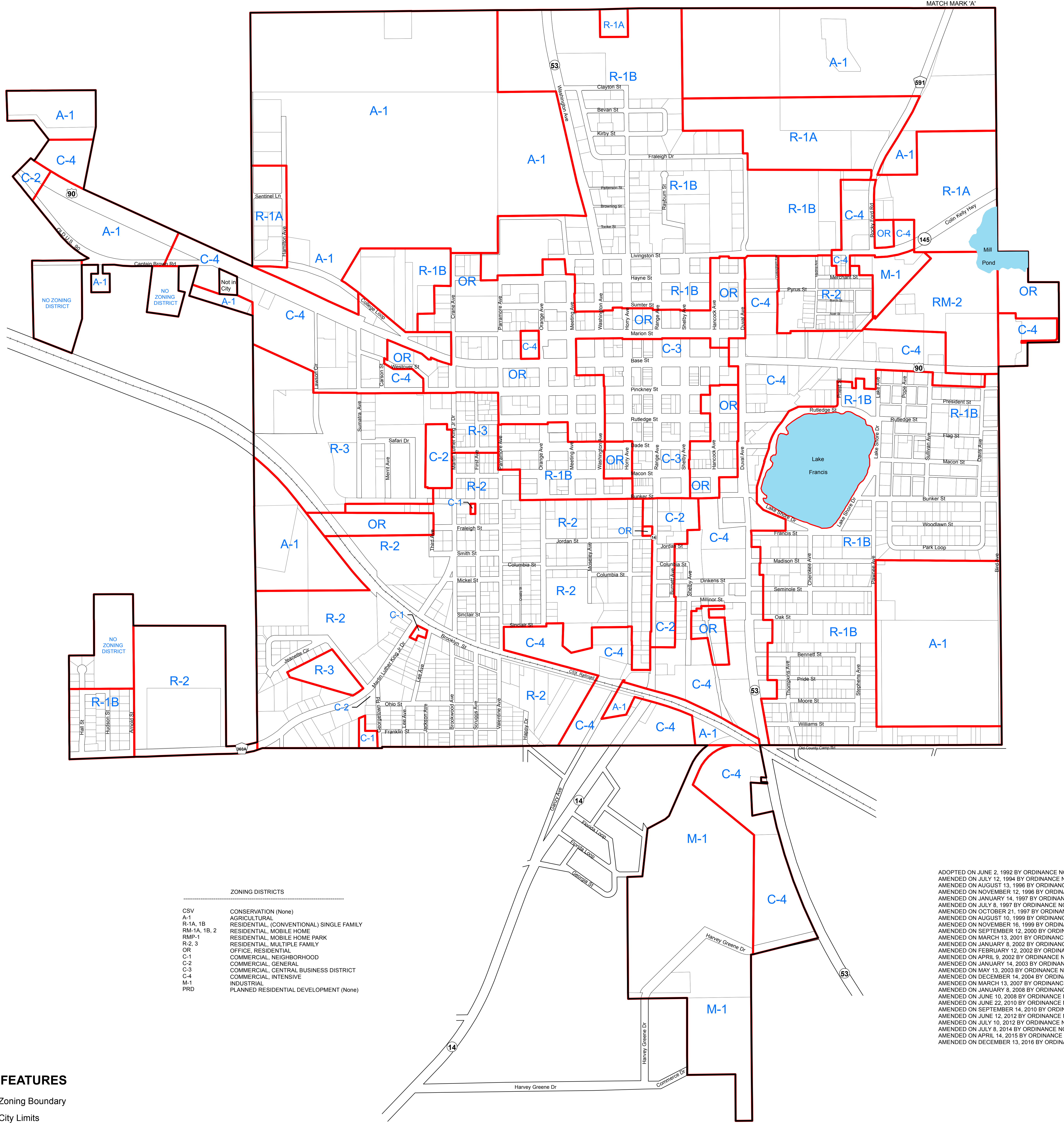
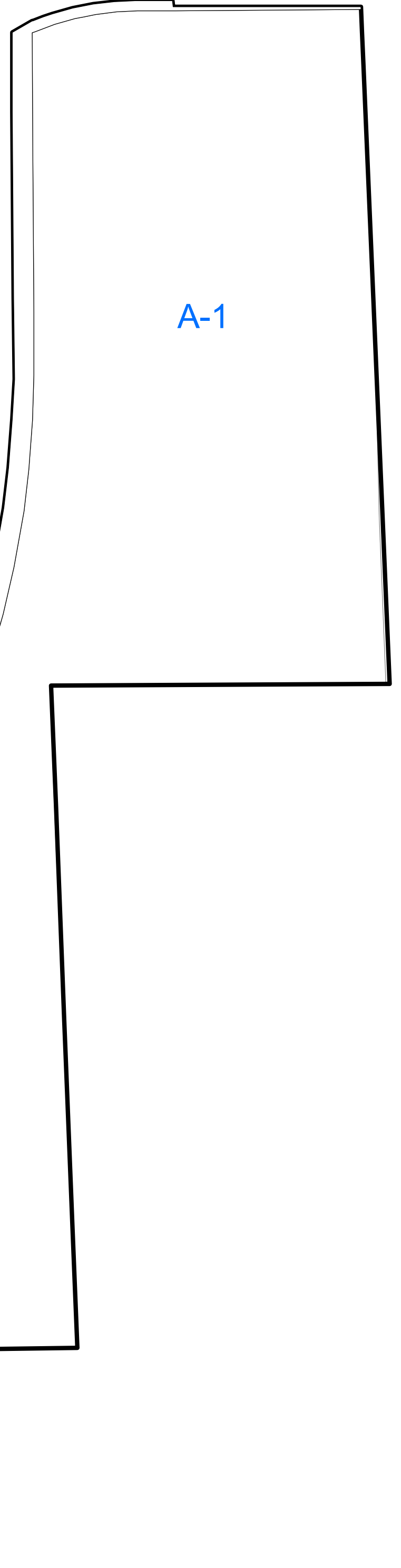


City of Madison

Official Zoning Atlas



ZONING DISTRICTS

| | |
|--------------|---|
| CSV | CONSERVATION (None) |
| A-1 | AGRICULTURAL |
| R-1A, 1B | RESIDENTIAL, (CONVENTIONAL) SINGLE FAMILY |
| RM-1A, 1B, 2 | RESIDENTIAL, MOBILE HOME |
| RMP-1 | RESIDENTIAL, MOBILE HOME PARK |
| R-2, 3 | RESIDENTIAL, MULTIPLE FAMILY |
| OR | OFFICE, RESIDENTIAL |
| C-1 | COMMERCIAL, NEIGHBORHOOD |
| C-2 | COMMERCIAL, GENERAL |
| C-3 | COMMERCIAL, CENTRAL BUSINESS DISTRICT |
| C-4 | COMMERCIAL, INTENSIVE |
| M-1 | INDUSTRIAL |
| PRD | PLANNED RESIDENTIAL DEVELOPMENT (None) |

ADOPTED ON JUNE 2, 1992 BY ORDINANCE NO. 92-5
 AMENDED ON JULY 12, 1994 BY ORDINANCE NO. 94-3
 AMENDED ON AUGUST 13, 1996 BY ORDINANCE NOS. 96-2 THROUGH 96-11
 AMENDED ON NOVEMBER 12, 1998 BY ORDINANCE NO. 98-26
 AMENDED ON JANUARY 14, 1997 BY ORDINANCE NOS. 96-29 THROUGH 96-38
 AMENDED ON JULY 8, 1997 BY ORDINANCE NO. 97-2
 AMENDED ON OCTOBER 21, 1997 BY ORDINANCE NO. 97-5
 AMENDED ON AUGUST 10, 1999 BY ORDINANCE NO. 99-10
 AMENDED ON NOVEMBER 16, 1999 BY ORDINANCE NO. 99-14
 AMENDED ON SEPTEMBER 12, 2000 BY ORDINANCE NO. 2000-4
 AMENDED ON MARCH 13, 2001 BY ORDINANCE NO. 2001-3
 AMENDED ON JANUARY 8, 2002 BY ORDINANCE NOS. 2001-13 THROUGH 2001-20
 AMENDED ON FEBRUARY 12, 2002 BY ORDINANCE NO. 2002-1
 AMENDED ON APRIL 9, 2002 BY ORDINANCE NO. 2002-8
 AMENDED ON JANUARY 14, 2003 BY ORDINANCE NO. 2002-09
 AMENDED ON MAY 13, 2003 BY ORDINANCE NOS. 2003-8 THROUGH 2003-10
 AMENDED ON DECEMBER 14, 2004 BY ORDINANCE NO. 2004-5
 AMENDED ON JUNE 22, 2010 BY ORDINANCE NOS. 2010-13 THROUGH 2010-17
 AMENDED ON JANUARY 8, 2008 BY ORDINANCE NOS. 2007-14 THROUGH 2007-16
 AMENDED ON JUNE 10, 2008 BY ORDINANCE NO. 2008-7
 AMENDED ON JUNE 22, 2010 BY ORDINANCE NOS. 2010-13 THROUGH 2010-17
 AMENDED ON SEPTEMBER 14, 2010 BY ORDINANCE NO. 2010-18
 AMENDED ON JUNE 12, 2012 BY ORDINANCE NO. 2012-3
 AMENDED ON JULY 10, 2012 BY ORDINANCE NO. 2012-4
 AMENDED ON JULY 8, 2014 BY ORDINANCE NO. 2014-3
 AMENDED ON APRIL 14, 2015 BY ORDINANCE NO. 2015-3
 AMENDED ON DECEMBER 13, 2016 BY ORDINANCE NOS. 2016-28 THROUGH 2016-49

- MAP FEATURES**
- Zoning Boundary
 - City Limits
 - Railroad
 - U.S. Highway
 - State Highway
 - County Road



Source: County Property Appraiser, 2016.
 W:\FLUM_ZN\Madison\City_of_Madison\MADZN11.mxd